

5

STATE OF INDIANA
LAKE COUNTY
FILED FOR RECORD

2000 019048

2000 MAR 21 AM 10:32

MORRIS W. CARTER
RECORDER

Tract No.: IN-LA-109

SUPPLEMENTAL PIPELINE RIGHT-OF-WAY AGREEMENT

THIS SUPPLEMENTAL AGREEMENT, made this 12th day of December, 1999, between AMY J. KRISTOFF, hereinafter referred to as "Grantor" (whether one or more), and Williams Communications, Inc., a Delaware Corporation with its principal place of business in Tulsa, Oklahoma as "Grantee".

Whereas, by Easement Contract dated the 15th day of April, 1941, and recorded in Lake County, State of Indiana, (together with any Supplements, Amendments or Modifications as may have been later granted, all being collectively referred to as the "Original Grant") Grantor (or Grantor's predecessors in interest) has granted and conveyed to Grantee (or Grantee's predecessor in interest) a Right-of-Way and perpetual easement for a pipeline(s) across Grantor's property situated in Lake County, State of Indiana, more particularly described on the attached EXHIBIT "A"; and,

WHEREAS, Grantee requests and Grantor consents (as to the said lands or such portions thereof as Grantor may presently own) to modify, amend, and supplement said Original Grant in the manner set forth below.

NOW, THEREFORE, in the consideration of the sum of Ten Dollars (\$ 10.00) ~~per rod~~ and other good and valuable consideration, the receipt whereof acknowledged, it is agreed by and between parties hereto that the Original Grant be further modified and amended as follows:

1. In addition to the rights granted to Grantee for pipeline purposes under the Original Grant, Grantor hereby grants to Grantee a perpetual easement over the Williams Right-of-Way to construct, maintain, inspect, operate, protect, repair, replace, change the size of, or remove underground communication systems, together with necessary underground conduits, cables, wires, splicing boxes, and any other necessary appurtenances within the Williams Right-of-Way.

FILED

313 17

MAR 20 2000

PETER BENJAMIN
LAKE COUNTY AUDITOR

18
om

1573

2. During Grantee's installation of the underground facilities and as may be required thereafter, Grantee shall have the right to use such temporary work space parallel to and adjacent to the existing permanent easement as may be reasonably necessary.

EXCEPT AS herein amended, the Original Grant and any previously granted Supplement, Modification, or Amendment is hereby incorporated by reference hereto, ratified, and confirmed in all respects and the terms and conditions thereof shall apply to the communications systems provided for herein.

TO HAVE AND TO HOLD such rights, estates, and privileges unto Grantee, its successors and assigns. The terms, conditions and provisions of this contract shall be legally binding and extend upon heirs, executors, administrators, personal representatives, successors and assigns of the parties hereto. The easement and rights herein granted may be leased or assigned in whole or in part. GRANTOR represents that the above-described premise is rented to N/A, whose tenancy expires _____.

IN WITNESS WHEREOF, the parties have executed this document the day and year first above written.

WITNESS

Max Hart

GRANTOR(S)

Andy J. Kristoff
Andy J. Kristoff

GRANTEE
Dwayne A. Moseley

Dwayne A. Moseley
Attorney-In-Fact
Williams Communications, Inc.
d/b/a Vyvx, Inc.

Cross-reference: Recorded plat or last deed of record:

Book: Page:


Document No.: 94035562

This instrument was prepared by: Charles T. Plake, Esq.

One Williams Center, Suite 4100, Tulsa, OK 74172

EXHIBIT "A"

Part of the North Half of the Southwest Quarter of the Northwest Quarter of Section 13, Township 34 North, Range 9 West of the 2nd Principal Meridian in Lake County, Indiana, described as follows: Beginning at the Northwest corner of said Quarter-Quarter Section; thence South along the West line thereof, to the Southwest corner of the North Half of said Quarter-Quarter Section; thence East, along the South line of said North Half of the Southwest Quarter of the Northwest Quarter, to a point 664.47 feet West of the Southeast corner thereof; thence North, parallel to the East line of said Quarter-Quarter Section 390.2 feet; thence Northeasterly in a straight line to a point that is 471.37 feet West of the East line and 80 feet South of the North line of said Quarter-Quarter Section; thence East, parallel to the North line of said Quarter-Quarter Section 391.37 feet; thence North 80 feet to the North line of said Quarter-Quarter Section; thence West, along said North line, to the point of beginning.



INDIVIDUAL ACKNOWLEDGMENT

STATE OF ~~INDIANA~~ ARIZONA)
)
COUNTY OF LAKE MARICOPA) SS

On this 8th day of December, 1999, personally appeared before me
Day Month Year

AMY J. KRISTOFF personally known to me or who has produced IND. Drivers Lic.
(name of person acknowledging) (type of identification)

as identification who acknowledged that SHE executed the foregoing instrument and that the same

is her free act and deed.
(his/her)



Notary Public State of Arizona
Maricopa County
Dennis E. Newton
Expires October 29 2002

Notary Public

Name: Dennis E. Newton

County of Residence: MARICOPA

Expiration of Commission: 29 Oct 2002

INDIVIDUAL ACKNOWLEDGMENT

STATE OF INDIANA)
)
COUNTY OF LAKE) SS

On this ___ day of ___ , ___ , personally appeared before me
Day Month Year

personally known to me or who has produced _____
(name of person acknowledging) (type of identification)

as identification who acknowledged that _____ executed the foregoing instrument and that the same

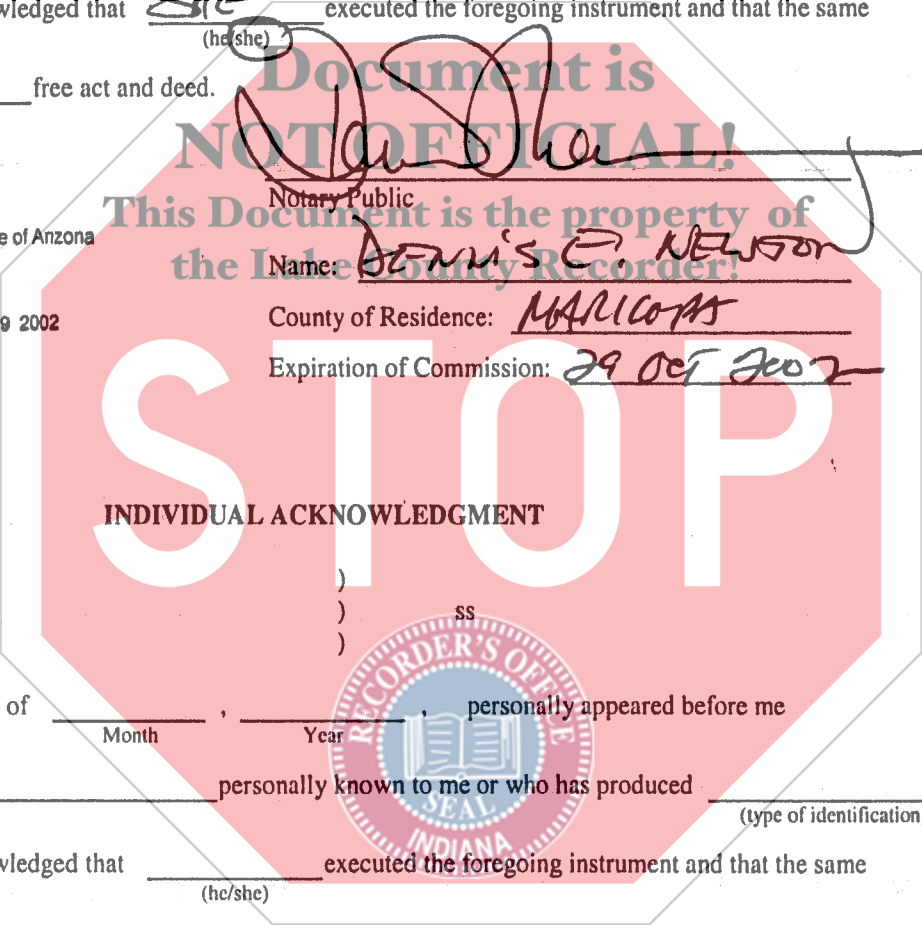
is _____ free act and deed.
(his/her)

Notary Public

Name: _____

County of Residence: _____

Expiration of Commission: _____





INDIVIDUAL ACKNOWLEDGMENT

STATE OF INDIANA)
)
) ss
COUNTY OF Marion)

On this 11th day of Feb., 2000, personally appeared before me
Day Month Year
Dwayne A. Moseley,
Attorney-In-Fact personally known to me or who has produced _____
(name of person acknowledging) (type of identification)

as identification who acknowledged that He executed the foregoing instrument and that the same
(he/she)
is his free act and deed.
(his/her)

Document is NOT VALID
This Document is the property of the Lake County Recorder
Name: Michael Monschein
County of Residence: Marion
Expiration of Commission: 8-11-2007



This Instrument prepared by and should be returned after recording to:

Williams Communications, Inc.
6450 English Ave.
Indianapolis, IN 46219