

5

LAKE COUNTY
FILED FOR RECORD

2000 019034

2000 MAR 21 AM 10:31

MORRIS W. CARTER
RECORDER

Tract No.: IN-LA-075

SUPPLEMENTAL PIPELINE RIGHT-OF-WAY AGREEMENT

THIS SUPPLEMENTAL AGREEMENT, made this 12th day of November, 1999, between GHODRATOLLAH MAHMOUDI, hereinafter referred to as "Grantor" (whether one or more), and Williams Communications, Inc., a Delaware Corporation with its principal place of business in Tulsa, Oklahoma as "Grantee".

Whereas, by Easement Contract dated the 4th day of March, 1941, and recorded in Lake County, State of Indiana, (together with any Supplements, Amendments or Modifications as may have been later granted, all being collectively referred to as the "Original Grant") Grantor (or Grantor's predecessors in interest) has granted and conveyed to Grantee (or Grantee's predecessor in interest) a Right-of-Way and perpetual easement for a pipeline(s) across Grantor's property situated in Lake County, State of Indiana, more particularly described on the attached EXHIBIT "A"; and,

WHEREAS, Grantee requests and Grantor consents (as to the said lands or such portions thereof as Grantor may presently own) to modify, amend, and supplement said Original Grant in the manner set forth below.

NOW, THEREFORE, in the consideration of the sum of Sixteen and Fifty/100 Dollars (\$16.50) per rod and other good and valuable consideration, the receipt whereof acknowledged, it is agreed by and between parties hereto that the Original Grant be further modified and amended as follows:

1. In addition to the rights granted to Grantee for pipeline purposes under the Original Grant, Grantor hereby grants to Grantee a perpetual easement over the Williams Right-of-Way to construct, maintain, inspect, operate, protect, repair, replace, change the size of, or remove underground communication systems, together with necessary underground conduits, cables, wires, splicing boxes, and any other necessary appurtenances within the Williams Right-of-Way.

FILED

019034

MAR 20 2000

PETER BENJAMIN
LAKE COUNTY AUDITOR

18
am
1573

2. During Grantee's installation of the underground facilities and as may be required thereafter, Grantee shall have the right to use such temporary work space parallel to and adjacent to the existing permanent easement as may be reasonably necessary.

EXCEPT AS herein amended, the Original Grant and any previously granted Supplement, Modification, or Amendment is hereby incorporated by reference hereto, ratified, and confirmed in all respects and the terms and conditions thereof shall apply to the communications systems provided for herein.

TO HAVE AND TO HOLD such rights, estates, and privileges unto Grantee, its successors and assigns. The terms, conditions and provisions of this contract shall be legally binding and extend upon heirs, executors, administrators, personal representatives, successors and assigns of the parties hereto. The easement and rights herein granted may be leased or assigned in whole or in part. GRANTOR represents that the above-described premise is rented to NONE, whose tenancy expires N.A.

IN WITNESS WHEREOF, the parties have executed this document the day and year first above written.

WITNESS

GRANTOR(S)

X GH- MAHMOUDI
GHODRATOLLAH MAHMOUDI

GRANTEE
Dwayne A. Moseley

Dwayne A. Moseley
Attorney-In-Fact
Williams Communications, Inc.
d/b/a Vyvx, Inc.

Cross-reference: Recorded plat or last deed of record:

Book: Page:

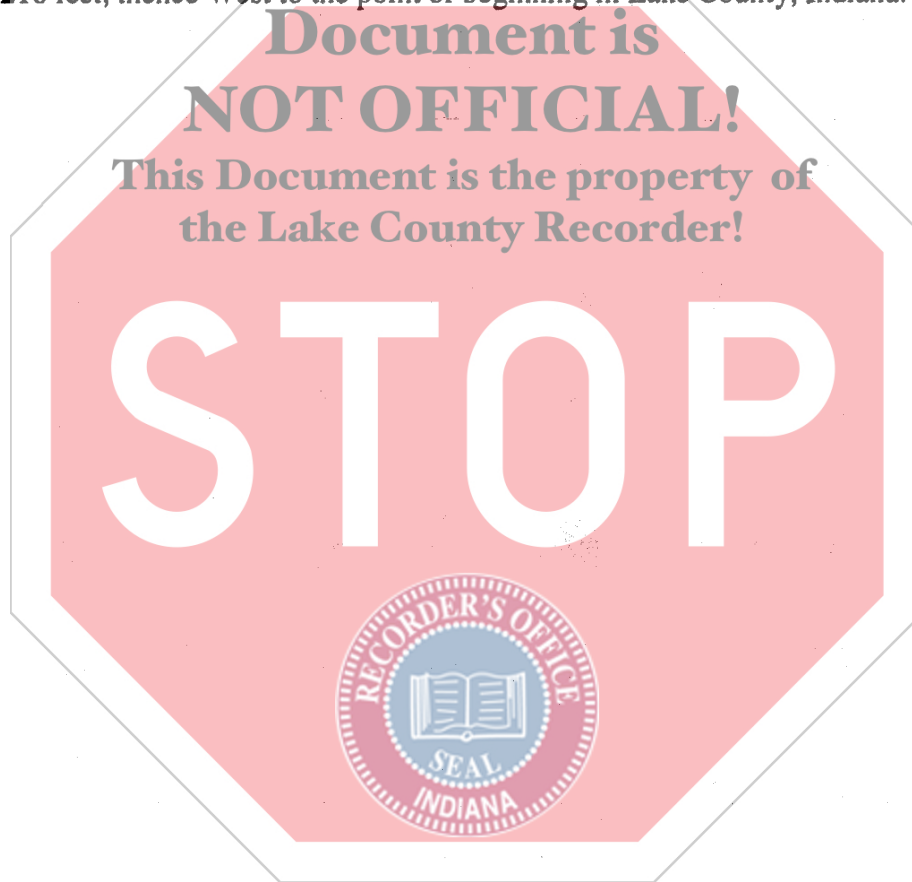
Document No.: 97-043875

This instrument was prepared by: Charles T. Plake, Esq.

One Williams Center, Suite 4100, Tulsa, OK 74172

EXHIBIT "A"

Parcel I: A part of the Southwest Quarter of Section 32, Township 34 North, Range 8 West of the 2nd Principal Meridian more particularly described as follows: Commencing at a point on the West line of said Quarter-Quarter Section which point is 1503 feet North of the Southwest corner thereof, thence North a distance of 119.049 feet; thence East parallel with South line of said Quarter-Quarter Section, a distance of 406.84 feet, thence North parallel with the West line of said Quarter Section a distance of 110 feet; thence East parallel with the South line of said Quarter Section a distance of 348.03 feet; thence South parallel with the West line of said Quarter Section a distance of 445.049 feet, thence West parallel with the North line of said Quarter Section a distance of 348.00 feet thence North parallel with the West line of said Quarter Section a distance of 216 feet, thence West to the point of beginning in Lake County, Indiana.



INDIVIDUAL ACKNOWLEDGMENT

STATE OF INDIANA)
)
COUNTY OF LAKE) SS

On this 12th day of November, 1999, personally appeared before me
Day Month Year


GHODRATOLLAH MAHMOUDI personally known to me or who has produced Driver License
(name of person acknowledging) (type of identification)

as identification who acknowledged that He executed the foregoing instrument and that the same
(he/she)

is His free act and deed.
(his/her)

NOTARY PUBLIC
Gregory Gene Barbry
County of Lake, State of Indiana
My Commission Expires 08-19-07

Document is NOT OFFICIAL!
Notary Public
Name: Gregory Gene Barbry
County of Residence: Lake County Indiana
Expiration of Commission: 08-19-07



INDIVIDUAL ACKNOWLEDGMENT

STATE OF INDIANA)
)
COUNTY OF LAKE) SS

On this ___ day of ___ , ___ , personally appeared before me
Day Month Year

___ personally known to me or who has produced ___
(name of person acknowledging) (type of identification)

as identification who acknowledged that ___ executed the foregoing instrument and that the same
(he/she)

is ___ free act and deed.
(his/her)

Notary Public
Name: _____
County of Residence: _____
Expiration of Commission: _____

INDIVIDUAL ACKNOWLEDGMENT


STATE OF INDIANA)
)
COUNTY OF Marion) ss

On this 11th day of Feb., 2000, personally appeared before me
Day Month Year

Dwayne A. Moseley,
Attorney-In-Fact personally known to me or who has produced _____
(name of person acknowledging) (type of identification)

as identification who acknowledged that He executed the foregoing instrument and that the same
(he/she)

is his free act and deed.
(his/her)



This Instrument prepared by and should be returned after recording to:

↓
Williams Communications, Inc.
6450 English Ave.
Indianapolis, IN 46219