

5

STATE OF INDIANA
LAKE COUNTY
FILED FOR RECORD

2000 019012

2000 MAR 21 AM 10:29

MORRIS W. CARTER
RECORDER

Tract No.: IN-LA-007

SUPPLEMENTAL PIPELINE RIGHT-OF-WAY AGREEMENT

THIS SUPPLEMENTAL AGREEMENT, made this 8 day of Nov., 1999, between Joan N. Madison, a/k/a Joan N. Beetsma, hereinafter referred to as "Grantor" (whether one or more), and Williams Communications, Inc., a Delaware Corporation with its principal place of business in Tulsa, Oklahoma as "Grantee".

Whereas, by Easement Contract dated the 4 day of February, 1941, and recorded in Lake County, State of Indiana, (together with any Supplements, Amendments or Modifications as may have been later granted, all being collectively referred to as the "Original Grant") Grantor (or Grantor's predecessors in interest) has granted and conveyed to Grantee (or Grantee's predecessor in interest) a Right-of-Way and perpetual easement for a pipeline(s) across Grantor's property situated in Lake County, State of Indiana, more particularly described on the attached EXHIBIT "A"; and,

WHEREAS, Grantee requests and Grantor consents (as to the said lands or such portions thereof as Grantor may presently own) to modify, amend, and supplement said Original Grant in the manner set forth below.

NOW, THEREFORE, in the consideration of the sum of Sixteen dollars ⁵⁰/₁₀₀ Dollars (\$ 16.50) per rod and other good and valuable consideration, the receipt whereof acknowledged, it is agreed by and between parties hereto that the Original Grant be further modified and amended as follows:

1. In addition to the rights granted to Grantee for pipeline purposes under the Original Grant, Grantor hereby grants to Grantee a perpetual easement over the Williams Right-of-Way to construct, maintain, inspect, operate, protect, repair, replace, change the size of, or remove underground communication systems, together with necessary underground conduits, cables, wires, splicing boxes, and any other necessary appurtenances within the Williams Right-of-Way.

FILED

MAR 20 2000

PETER BENJAMIN
LAKE COUNTY AUDITOR

01311

18
OM
1573

2. During Grantee's installation of the underground facilities and as may be required thereafter, Grantee shall have the right to use such temporary work space parallel to and adjacent to the existing permanent easement as may be reasonably necessary.

EXCEPT AS herein amended, the Original Grant and any previously granted Supplement, Modification, or Amendment is hereby incorporated by reference hereto, ratified, and confirmed in all respects and the terms and conditions thereof shall apply to the communications systems provided for herein.

TO HAVE AND TO HOLD such rights, estates, and privileges unto Grantee, its successors and assigns. The terms, conditions and provisions of this contract shall be legally binding and extend upon heirs, executors, administrators, personal representatives, successors and assigns of the parties hereto. The easement and rights herein granted may be leased or assigned in whole or in part. GRANTOR represents that the above-described premise is rented to Ramon Mathis, whose tenancy expires ON GOING.

IN WITNESS WHEREOF, the parties have executed this document the day and year first above written.

WITNESS

Jarvis H. Wade

GRANTOR(S)

X Jean N. Madison
Jean N. Madison a/k/a Joan N. Bootsma

X Mathis Farms Inc.
Ramon Mathis
Ramon Mathis

GRANTEE

Dwayne A. Moseley

Dwayne A. Moseley
Attorney-In-Fact
Williams Communications, Inc.
d/b/a Vyvx, Inc.

Cross-reference: Recorded plat or last deed of record:

Book: Page:


Document No.: 364689

This instrument was prepared by: Charles T. Plack, Esq.
One Williams Center, Suite 4100, Tulsa, OK 74172

EXHIBIT "A"

The North One Half of Section 13, Township 32 North, Range 3 West of the 2nd Principal Meridian in Lake County, Indiana.

EXCEPT: Part of the Northeast Quarter of Section 13, Township 32 North, Range 8 West of the 2nd Principal Meridian in Lake County, Indiana described as follows: Commencing at the Southeast corner of said Northeast Quarter, thence Westerly 1,966.50 feet along the South Line of said Northeast Quarter to the point of beginning of said part; thence Northerly 565.00 feet perpendicular to said South line; thence Westerly 385.50 feet parallel with said South line; thence Southerly 565.00 feet perpendicular to said South line; thence Easterly 385.50 feet along said South line to the point of beginning.



INDIVIDUAL ACKNOWLEDGMENT

STATE OF INDIANA)

COUNTY OF LAKE)

ss

On this 8 day of November, 1999, personally appeared before me

Joan N. Madison, a/k/a Joan N.

Beetsma personally known to me or who has produced Drivers license (name of person acknowledging) (type of identification)

as identification who acknowledged that she executed the foregoing instrument and that the same (he/she)

is her free act and deed. (his/her)



JANICE K. NAILE Res. of Marion County Comm. Exp. 10-31-2007

Notary Public

Name: Janice K. Naile

County of Residence: Marion

Expiration of Commission: 10-31-2007

INDIVIDUAL ACKNOWLEDGMENT

STATE OF INDIANA)

COUNTY OF LAKE)

ss

On this ___ day of ___ , ___ personally appeared before me

personally known to me or who has produced (name of person acknowledging) (type of identification)

as identification who acknowledged that ___ executed the foregoing instrument and that the same (he/she)

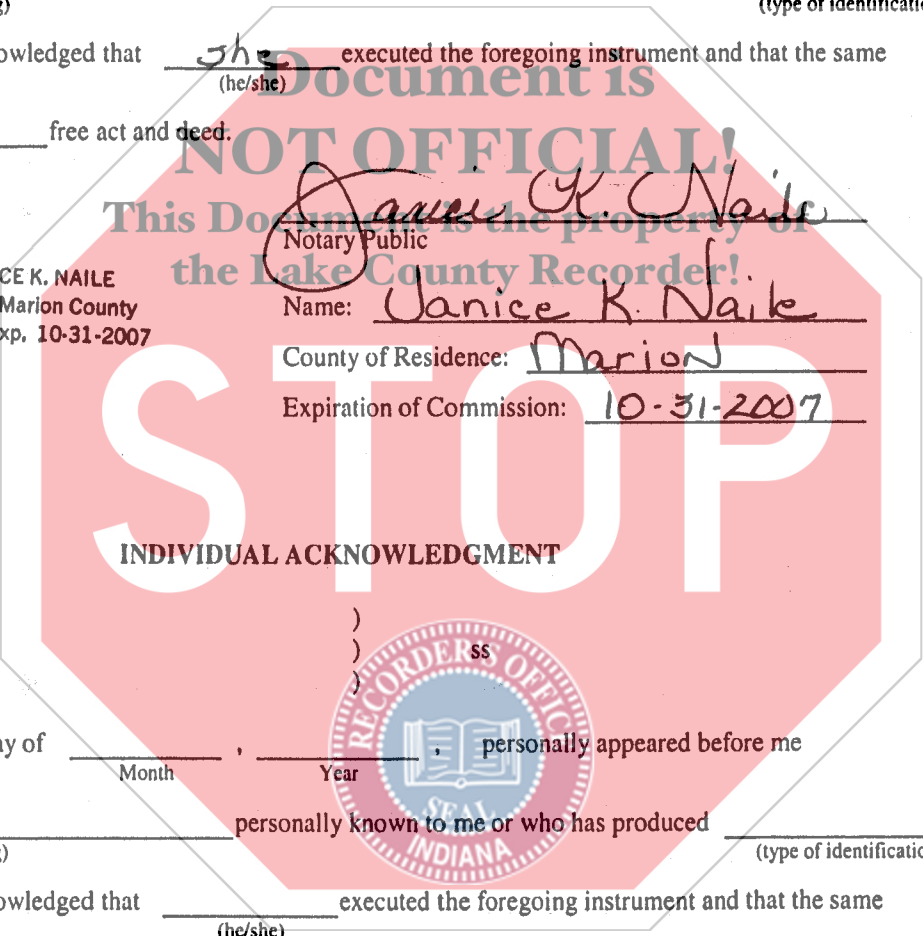
is ___ free act and deed. (his/her)

Notary Public

Name: _____

County of Residence: _____

Expiration of Commission: _____



INDIVIDUAL ACKNOWLEDGMENT


STATE OF INDIANA)
)
COUNTY OF Marion) ss

On this 11th day of Feb., 2000, personally appeared before me
Day Month Year

Dwayne A. Moseley,
Attorney-In-Fact personally known to me or who has produced _____
(name of person acknowledging) (type of identification)

as identification who acknowledged that He executed the foregoing instrument and that the same
(he/she)

is his free act and deed.
(his/her)



This Instrument prepared by and should be returned after recording to:

↓
Williams Communications, Inc.
6450 English Ave.
Indianapolis, IN 46219