

2

STATE OF INDIANA  
LAKE COUNTY  
FILED RECORD

2000 018729

MORTGAGE / DEED OF TRUST ASSIGNMENT

2000 MAR 20 PM 12: 11

6904125801

For value received, Conseco Bank, Inc. , a corporation organized and existing under the laws of the State of Utah, hereby assigns to Green Tree Financial Servicing Corporation, its successors and assigns, all right, title, and interest in and to a certain Mortgage / Deed of Trust dated June 25, 1999, made by Richard Allen and solely, as mortgagor(s), to Conseco Bank, Inc., as mortgagee, as filed in the offices of the County Recorder, county of Lake, State of Indiana, together with the Note secured by such mortgage / deed of trust on the following described property situated in the above county and state, to wit:

See attached exhibit A for legal description.

Date this day of August 26, 1999.

Mtg. Rec. Bk \_\_\_ Pg \_\_\_

Instrument # 99054427


Document is  
**NOT OFFICIAL!**

Conseco Bank, Inc.

This Document is the property of  
the Lake County Recorder!

By


*Julie Larson*  
Julie Larson, Authorized Agent



State of Arizona


) ss

County of Maricopa



As a Notary Public for the State of Arizona, I hereby certify that Julie Larson personally came before me on this date and acknowledged that she is an Authorized Agent of Conseco Bank, Inc. , a Utah corporation, and that by authority duly given and as the act of the corporation, the foregoing instrument was signed in its name by her.

Witness my hand and official seal dated this day August 26, 1999.



*[Signature]*  
Notary Public

(Notary Seal)

My Commission Expires:

[WHEN RECORDED RETURN TO]  
NTC ATTN:DARRELL COLON  
101 N. BRAND BLVD., SUITE #1800  
GLENDALE, CALIFORNIA 91203  
GREENTREE LOAN: 6904125801



135  
*[Signature]*  
505487/  
509109

EXHIBIT A

Legal Description:

LOT 19, EXCEPT THE WEST 10 FEET THEREOF, BLOCK 3, HILL TERRACE, CITY OF GARY,  
AS SHOWN IN PLAT BOOK 31, PAGE 19, LAKE COUNTY, INDIANA.

ADDRESS: 1319 EAST 51ST PLACE; GARY, IN 46409 TAX MAP OR PARCEL ID NO.:  
25-45-0444-0031

Parcel ID: 25-45-0444-0031

