

DEED IN TRUST

2000 010708

The Grantor(s), JIMMY A MIDDLETON and BRIGITTE MIDDLETON, husband and wife, of the County of Lake, State of Indiana, in consideration of TEN (\$10.00) DOLLARS, and other good and valuable consideration paid, convey(s) and quit-claim(s) unto JIMMY A. MIDDLETON, Trustee of the JIMMY A. MIDDLETON REVOCABLE LIVING TRUST dated the 6th day of JANUARY 2000, the following described real estate situated in Lake County, and State of Indiana, to-wit:

See Legal Description Attached

Tax Key No: 30-24-5-68

Property Address: 13114 Schneider Cedar Lake IN 46303

Document is NOT OFFICIAL! This Document is the property of the Lake County Recorder!

PETER BENJAMIN LAKE COUNTY AUDITOR

To have and to hold the real estate with the appurtenances attached thereto upon the trusts and for the uses and purposes stated herein and in the Trust Agreement.

Full power and authority is hereby granted to the Trustee(s) with respect to the real estate or any part or parts of it, and at any time or times to: subdivide and resubdivide; dedicate parks, streets, highways or alleys; vacate any subdivision or part thereof; contract to sell; grant options to purchase, sell and convey on any terms, with or without consideration; convey to a successor or successors in trust; grant to each successor or successors all of the title, estate, powers and authorities vested in the Trustee(s); donate; dedicate; mortgage, pledge or otherwise encumber it; execute leases in possession or reversion, to commence in the present or in the future on any terms and for any period of time, not exceeding 198 years; renew or extend leases upon any terms and for any periods of time; amend, change or modify leases; contract to execute leases; grant options to lease and options to renew leases; grant options to purchase the whole or any part of the reversion; contract with respect to the manner of fixing the amount of present or future rentals; partition or exchange it for other real or person property; grant easements or charges of any kind, release, convey or assign any right, title or interest in or about or easement appurtenant to it; and to deal with in every way and for such other considerations as would be lawful for any person owning it even though different from the ways above specified.


In no case shall any party dealing with the Trustee in relation to the real estate or to whom it or any part shall be conveyed, contracted to be sold, leased, or mortgaged by the Trustee(s) be obligated to see the application of any purchase money, rent, or money borrowed or advanced on the trust property or be obliged to see that the terms of the trust have been complied with, or be obliged to see that the terms of the trust have been complied with or be obliged to inquire into the necessity or expediency of any act of the Trustee(s), or be obliged or privileged to inquire into any of the terms of the trust agreement. Every deed, trust deed, mortgage, lease or other instrument executed by the Trustee(s) in relation to the trust property shall be conclusive evidence in favor of every person relying on or claiming under any such conveyance, or other instrument, that: (a) at the time of delivery thereof the trust created hereby and by the trust agreement was in full force and effect; (b) such conveyance or other instrument was executed in accordance with the trusts, conditions, and limitations contained herein and in the trust agreement and any amendment thereof and is binding on all beneficiaries; (c) the Trustee(s) was duly authorized to execute and deliver every deed, trust deed, lease, mortgage or other instrument; and (d) if the conveyance is made to a successor or successors in trust, that such successor or successors in trust have been properly appointed and are fully vested with all the title, estate, rights, powers, authorities, duties and obligations of the trust.

The interest of every beneficiary and of all persons claiming under them or any of them shall be only in the earnings, avails and proceeds arising from the sale or other dispositions of the trust property, and such interest shall be personal property. No beneficiary shall have any legal or equitable title or interest in or to the trust property, but only an interest in the earnings, avails and proceeds thereof.

00758

If the title to any of the trust property is now or hereafter registered the County Recorder is directed not to record or note in the certificate of title or duplicate thereof, or memorial, the words "in trust" or "upon condition" or "with limitations" or words of similar import, in accordance with the statute in such case made and provided.

IN WITNESS WHEREOF, the Grantors aforesaid have hereunto set their hands and seals this 6th day of JAN, 2000.



Jimmy A. Middleton (Seal)




Brigitte Middleton (Seal)

STATE OF ILLINOIS)
) SS:
COUNTY OF COOK)



I, the undersigned, a Notary Public in and for said County, in the State aforesaid, DO HEREBY CERTIFY that JIMMY A. MIDDLETON and BRIGITTE MIDDLETON, husband and wife, personally known to me to be the same persons whose names are subscribed to the foregoing instrument, appeared before me this day in person, and acknowledged that they signed, sealed and delivered the said instrument as their free and voluntary act, for the uses and purposes therein set forth, including the release and waiver of the right of homestead.


Given under my hand and official seal, this 6th day of JAN, 2000.



NOTARY PUBLIC

"OFFICIAL SEAL"
PETER B. CANALIA
Notary Public, State of Illinois
My Commission Expires 10/31/00

Commission Expires:



Prepared By: Peter B. Canalia
18525 Torrence Avenue, Lansing IL 60438

RECORD & RETURN TO:
Peter B. Canalia, Attorney
18525 Torrence Avenue
Lansing IL 60438

MAIL TAX BILL TO:
JIMMY A. MIDDLETON
13114 Schneider
Cedar Lake IN 46303

PARCEL I: PART OF THE SOUTHWEST QUARTER OF THE SOUTHWEST QUARTER OF SECTION 21, TOWNSHIP 34 NORTH, RANGE 9 WEST OF THE SECOND PRINCIPAL MERIDIAN, DESCRIBED AS: BEGINNING ON THE NORTH LINE OF SAID QUARTER QUARTER SECTION, 237.1 FEET WEST OF THE NORTHEAST CORNER OF THE WEST 499.4 FEET THEREOF; THENCE SOUTH PARALLEL WITH THE WEST LINE OF SAID QUARTER QUARTER SECTION, 297.37 FEET, MORE OR LESS, TO AN IRON PIPE; THENCE EAST PARALLEL WITH SAID NORTH LINE 237.1 FEET TO THE EAST LINE OF SAID WEST 499.4 FEET; THENCE NORTH ON SAID EAST LINE 297.37 FEET, MORE OR LESS, TO AN IRON PIPE, TO THE AFORESAID NORTH LINE; THENCE WEST 237.1 FEET TO THE POINT OF BEGINNING IN LAKE COUNTY, INDIANA.

PARCEL II: A STRIP OF LAND 12.6 FEET IN WIDTH LYING ALONG AND ADJACENT TO THE WESTERLY LINE OF THE FOLLOWING DESCRIBED REAL ESTATE: PART OF THE SOUTHWEST 1/4 OF THE SOUTHWEST 1/4 OF SECTION 21, TOWNSHIP 34 NORTH, RANGE 9 WEST OF THE 2ND PRINCIPAL MERIDIAN, DESCRIBED AS: BEGINNING ON THE NORTH LINE OF SAID 1/4 1/4 237.1 FEET WEST OF THE NORTHEAST CORNER OF THE WEST 499.4 FEET THEREOF; THENCE SOUTH PARALLEL WITH THE WEST LINE OF SAID 1/4 1/4 297.37 FEET; THENCE EAST PARALLEL WITH SAID NORTH LINE 237.1 FEET TO THE EAST LINE OF SAID WEST 499.4 FEET; THENCE NORTH ON SAID EAST LINE 297.37 FEET TO THE AFORESAID NORTH LINE; THENCE WEST 237.1 FEET TO THE POINT OF BEGINNING, IN LAKE COUNTY, INDIANA.

