

MAG NAIL SET

MAG NAIL SET

129th AVE.

37.37' N 89°59'48" E 165.16'

1816.79'

PK FOUND

IRON ROD SET

20.0'

PL

Document is NOT OFFICIAL!

This Document is the property of the Lake County Recorder!

15' x 600' N 1 P 5 C 8 G S M T.

753 ±

725

726

727

728

729


730

731

1326.30'

1326.30'

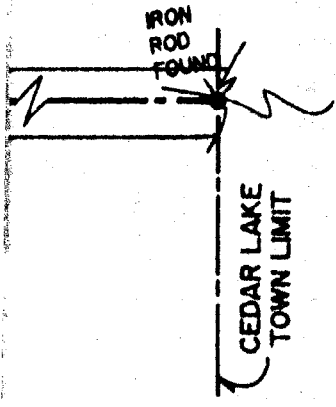
LEGAL DES
Part of the E
North, Range
Southwest co
10 rods; then



STATE OF INDIANA
LAKE COUNTY
FILED FOR RECORD

2000 JAN -7 PM 1:22

BOOK 006 PAGE 86
MORRIS W. CANTRELL
RECORDER



2000 001561
NE CORNER OF
NW 1/4 OF SE 1/4 OF
SEC. 20-34-9

PLAN OF SURVEY

This Document is
NOT OFFICIAL!

This Document is the property of
the Lake County Recorder!

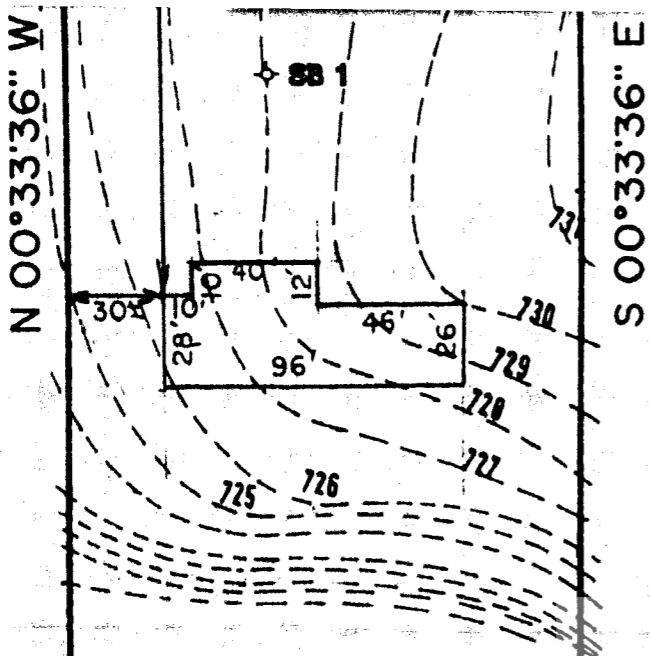
DESCRIPTION:

East 1/2 of the Northeast 1/4 of the Southwest 1/4 of Section 20, Township 34-
9 West of the 2nd Principal Meridian, described as follows: Beginning at the
corner of said East 1/2; thence East 10 rods; thence North 80 rods; thence West
thence South 80 rods to the place of beginning, in Lake County, Indiana.

STOP



Subject to an Easement for Utilities to Northern Indiana Public Service Company:
The West 15 feet of the North 600 feet of the East 1/2 of the Northwest 1/4 of the Southwest
1/4 of Section 20, Township 34 North, Range 9 West of the 2nd P.M., in Lake County,
Indiana.



FORMS FOR CONCRETE FOOTINGS
IN PLACE 1/12/99

Document is
NOT OFFICIAL!

This Document is the property of
the Lake County Recorder's Office.
I, the undersigned, hereby certify that the Real Estate described herein was surveyed under my
supervision on or about the date indicated and that to the best of my knowledge and belief, this
plat represents said survey. No dimensions should be assumed or scaled, and the title policy
should be inspected for additional restrictions now shown.

Michael W. Gerberick
Michael W Gerberick IN LS NO S0534

STOP



FILED

JAN 07 2000

PETER BENJAMIN
LAKE COUNTY AUDITOR



JOB NUMBER: 23241
DATE: October 27, 1998
REV. 1/12/99
SCALE: 1" = 60'

PREPARED FOR:
BILL McMULLINS

TRI-COUNTY SURVEYING

**1780 EAST NORTH STREET
CROWN POINT, IN 46307**

PHONE: (219) 663-8523 FAX: (219) 663-8602

IRON
PIPE
FOUND

IRON
ROD
SET

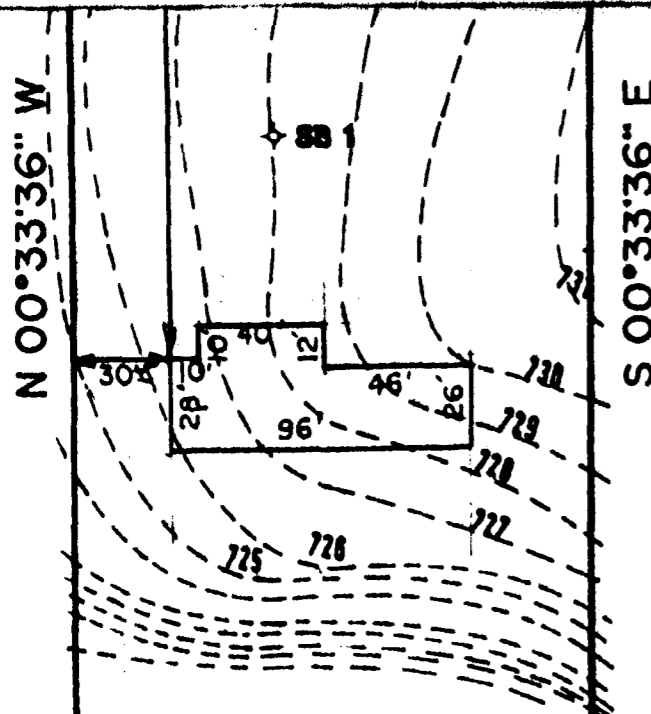
S 89°59'48" W 165.16'

00302

25

NIPSCO EASEMENT

Subject to an Easement for Utilities to Northern Indiana Public Service Company:
The West 15 feet of the North 600 feet of the East 1/2 of the Northwest 1/4 of the Southwest
1/4 of Section 20, Township 34 North, Range 9 West of the 2nd P.M., in Lake County,
Indiana.



FORMS FOR CONCRETE FOOTINGS
IN PLACE 1/12/99

Document is NOT OFFICIAL!

This Document is the property of the Lake County Recorder's Office


I, the undersigned, hereby certify that the Real Estate described herein was surveyed under my supervision on or about the date indicated and that to the best of my knowledge and belief, this plat represents said survey. No dimensions should be assumed or scaled, and the title policy should be inspected for additional restrictions now shown

Michael W. Gerberick
Michael W Gerberick IN LS NO S0534

STOP

RECORDER'S OFFICE
INDIANA

JOB NUMBER: 23241
DATE: October 27, 1998
REV. 1/12/99
SCALE: 1" = 60'



FILED

JAN 07 2000

PETER BENJAMIN
LAKE COUNTY AUDITOR

TRI-COUNTY SURVEYING

1780 EAST NORTH STREET
CROWN POINT, IN 46307

PHONE: (219) 663-8523 FAX: (219) 663-8602

IRON PIPE FOUND

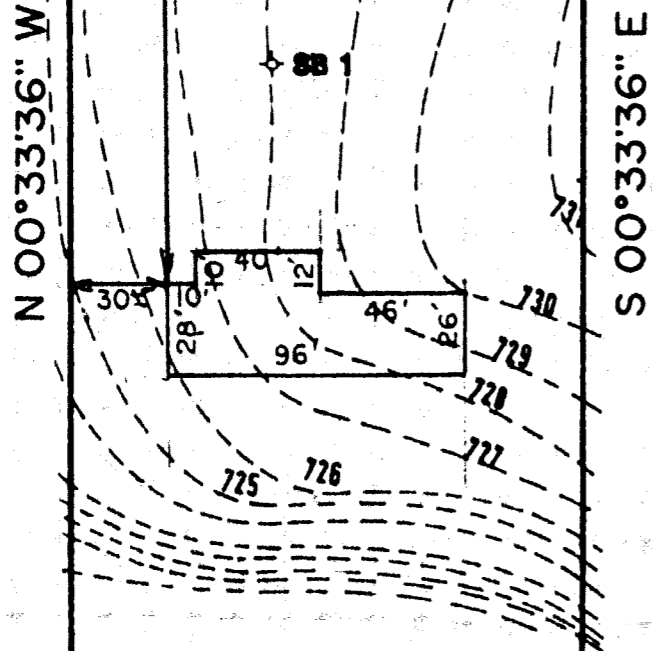
IRON ROD SET

S 89°59'48" W 165.16'

00302

CS 1/8/00

Subject to an Easement for Utilities to Northern Indiana Public Service Company:
The West 15 feet of the North 600 feet of the East 1/2 of the Northwest 1/4 of the Southwest
1/4 of Section 20, Township 34 North, Range 9 West of the 2nd P.M., in Lake County,
Indiana.




FORMS FOR CONCRETE FOOTINGS
IN PLACE 1/12/99

IRON
PIPE
FOUND

IRON
ROD
SET

S 89°59'48" W 165.16'



I, the undersigned, hereby certify that the Real Estate described herein was surveyed under my
supervision on or about the date indicated and that to the best of my knowledge and belief, this
plat represents said survey. No dimensions should be assumed or scaled, and the title policy
should be inspected for additional restrictions now shown.

Michael W. Gerberick
Michael W Gerberick IN LS NO S0534

RECORDER'S OFFICE
JOB NUMBER: 23241
DATE: October 27, 1998
REV. 1/12/99
SCALE: 1" = 60'

PREPARED FOR:
BILL McMULLINS



FILED

JAN 07 2000

PETER BENJAMIN
LAKE COUNTY AUDITOR

TRI-COUNTY SURVEYING

1780 EAST NORTH STREET

CROWN POINT, IN 46307

PHONE: (219) 663-8523 FAX: (219) 663-8602

00302

05/18

25x100