

CERTIFICATE OF CORRECTION

STATE OF INDIANA
LAKE COUNTY
FILED FOR RECORD

99084016
99084016
To amend and correct the address of lot 5 in HIDDEN KNOLL, a subdivision in the Town of Dyer, Indiana, as per Record Plat thereof recorded in Plat Book 87, Page 45 in the Office of the Recorder of Lake County, Indiana. CARTER RECORDER

FILED


Address as Recorded
2651 Hillcrest Drive

Corrected Address
2649 Hillcrest Drive

OCT 12 1999
KEY 14-283-5
PETER BENJAMIN
LAKE COUNTY AUDITOR


STATE OF INDIANA)
COUNTY OF LAKE) SS

I, John E. Bullock, hereby certify that I am a Land Surveyor licensed under the laws of the State of Indiana, that I have prepared this Certificate of Correction for the purpose stated hereon and that the information herein is true and correct to the best of my knowledge and belief.



Witness my hand and Seal this 11th day of October, 1999

John E. Bullock
John E. Bullock - Indiana Land Surveyor No. S-0512



STATE OF INDIANA)
COUNTY OF LAKE) SS


Before me the undersigned Notary Public, in and for the County and State aforesaid, did this day appear John E. Bullock, personally known to me to be the same person who signed the attached certificate, and did acknowledge to me the execution of this instrument as his free and voluntary act and deed.

Witness my hand and Notarial Seal this 11TH day of OCTOBER, 1999.

County of Residence: LAKE

My Commission Expires: 9/13/07

Douglas M. Petty
Notary Public



11-00

01053