

STATE OF INDIANA  
LAKE COUNTY  
FILED FOR RECORD

98072792

When recorded, return to:

Michael Hare 98 SEP 14 PM 3:01  
C/O 9306 West 142<sup>nd</sup> Place  
Cedar Lake, Indiana

### DECLARATION OF HOMESTEAD

1. I, Michael Hare, do hereby declare:
2. That the mailing address for my Homestead is; 9306 West 142<sup>nd</sup> Place  
Cedar Lake, Indiana
3. I am now domiciled on the land and premises located in Cedar Lake, Indiana.  
Known and legally described as lots 3 & 4 of Jane Dwan Subdivision as  
recorded in Plat book 16 page 31 thereof of a part of  
Being a portion of the North half of Section 34, Township 34 North,  
Range 9, West of the Second Principal Meridian, in Lake County, Indiana.
4. I hereby declare and claim said premises as a Homestead.
5. No former Declaration of Homestead has been made by me except as has been abandoned.
6. I, Michael Hare, am a preamble de jure Freeholder & a Citizen of the united states of America by virtue of my state Citizenship, cognizant the Preamble of Illinois's Constitution and The Constitution for the United States of America [1781-1791]; I have never knowingly alienated my state Citizenship.

I, Michael Hare, being duly sworn on oath, deposes and says: that as signer to this Declaration Of Homestead, all statements made herein are true and correct, to the best of my knowledge and belief.

Date: September 11, 1998

Michael Hare  
Michael Hare, private citizen

Subscribed and sworn to before me,  
this 11<sup>th</sup> day of September, 1998.

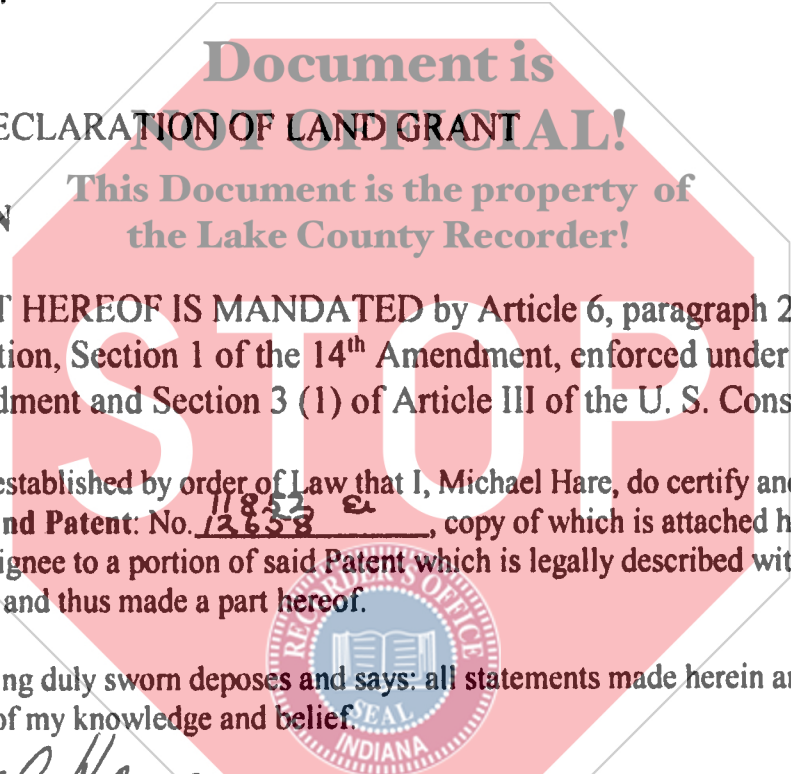
Notary Public, state Indiana  
[Signature]

My Commission expires 01-05-2008

20.06  
AS  
LB

DISCLAIMER

Assignee's seized in Deed, and lawful entry is inclusive of specifically that certain legally described portion of the original Grant or Patent No. 11853 & 12658, and not the whole thereof, including hereditament, tenements, pre-emption Rights, appurtenant thereto. The recording of this instrument shall not be construed to deny or infringe upon any others Right to claim the remaining portion thereof. Any challenges to the validity of this Declaration & Notice are subject to the limitations referenced herein.



ASSIGNEE'S DECLARATION OF LAND GRANT

JURISDICTION

This Document is the property of the Lake County Recorder!

THE RECIPIENT HEREOF IS MANDATED by Article 6, paragraph 2 and 3 of the U.S. Constitution, Section 1 of the 14<sup>th</sup> Amendment, enforced under Section 3 of the 14<sup>th</sup> Amendment and Section 3 (1) of Article III of the U. S. Constitution.

It is hereby established by order of Law that I, Michael Hare, do certify and Declare that I am assignee to a Land Patent: No. 11853 & 12658, copy of which is attached hereto. I further certify that I am assignee to a portion of said Patent which is legally described within the attachments here to and thus made a part hereof.

I, Michael Hare, being duly sworn deposes and says: all statements made herein are true and correct, to the best of my knowledge and belief.

Michael Hare September, 1998  
Michael Hare, private citizen

Subscribed and sworn to before me, this 11<sup>th</sup> Day of September, 1998.

Notary Public, state Indiana

My Commission expires

0-05-2008

[Signature]

Prepared by, and When Recorded mail to:  
Michael Hare and Margaret Hare, his wife  
C/O 9308 West 142<sup>nd</sup> Place  
Cedar Lake, Indiana

98056181

STATE OF INDIANA  
LAKE COUNTY  
FILED FOR RECORD

.98 JUL 22 PM 2:10

MORRIS W. CARTER  
RECORDER

7

Exhibit A

DECLARATION OF LAND PATENT

United States Land Patents, approved the twelfth day and fifteenth day of February in the year of our Lord one thousand eight hundred and eighty-five, by John Tyler, President of the united states of America.

KNOW ALL MEN BY THESE PRESENTS:

That I, Michael Hare and I, Margaret Hare, his wife, do certify and declare that we bring up this Land Patent our names.


Property so sought to be **PATENTED**, and legally described and referenced under Patent Numbers 11852 and No. 12658 of the original Land Patents attached, is:

Legally described as Part of the North half of Section 34, Township 34 North, Range 9 West of the Second Principal Meridian in Cedar Lake, Hanover Township, Lake County, Indiana.

No claim is made herein that claimant has been assigned the entire tract of land described in the original Patents. This assignment is inclusive only of the above legal description. The filing of the Declaration of Land Patent shall not deny or infringe on any right, privilege or immunity of any other assignee to any other portion of land covered in the above described Patent Numbers of copies of original documents attached.

I, Michael Hare and I, Margaret Hare, do swear and state that the above is true and correct to the best of my ability and knowledge.

  
Michael Hare

  
Margaret Hare

Two witnesses of our signatures

  
Darlene Watson

  
William Coglianese

Enclosure: Certified copies of original Land Patents  
Copy of Warranty Deed

001613

**FILED**  
JUL 22  
SAM ORLICH  
AUDITOR LAKE COUNTY

1500/05

Presidential  
CERTIFICATE  
No. 11852

Chd - June 17 - 1855

THE UNITED STATES OF AMERICA,

29

To all to whom these Presents shall come, Greeting:

WHEREAS *James Andrew assignee of Jonathan Gray,*

has deposited in the GENERAL LAND OFFICE of the United States, a Certificate of the REGISTER OF THE LAND OFFICE at *Lafayette,*

*Jonathan Gray,*

whereby it appears that full payment has been made by the said

according to the provisions of

the Act of Congress of the 24th of April, 1820, entitled "An Act making further provision for the sale of the Public Lands," for

*Lot Number one of Section thirty four, in Township thirty four North of Range nine West, in the District of Lands subject to sale at Lafayette, Indiana, containing sixty four acres and seventy five hundredths (64.1500),*

NOT OFFICIAL!

This Document is the property of the Lake County Recorder!

STOP

according to the official plat of the survey of the said Lands, returned to the General Land Office by the SURVEYOR GENERAL, which said tract has been purchased by the said *Jonathan Gray*

NOW KNOW YE. That the

United States of America, in consideration of the Premises, and in conformity with the several acts of Congress, in each case made and provided, HAVE GIVEN AND GRANTED, and by these presents DO GIVE AND GRANT, unto the said *James Andrew*

and to *his* heirs, the said tract above described: TO HAVE AND TO HOLD the same, together with all the rights, privileges, immunities, and appurtenances of whatsoever nature, thereunto belonging, unto the said *James Andrew*

and to *his* heirs and assigns forever.

In Testimony Whereof, *John Tyler*

PRESIDENT OF THE UNITED STATES OF AMERICA, have caused these Letters to be made PATENT, and the SEAL of the GENERAL LAND OFFICE to be hereunto affixed.

GIVEN under my hand, at the CITY OF WASHINGTON, the *twenty fifth* day of *June*

in the Year of our Lord one thousand eight hundred and *forty one* and of the

INDEPENDENCE OF THE UNITED STATES the *Sixty fifth*

BY THE PRESIDENT:

*John Tyler*

By

*P. Tyler*

Sec'y

*J. Williamson*

RECORDER of the General Land Office.



of June 17-1855

4 319

CERTIFICATE

THE UNITED STATES OF AMERICA,

No. 12657

To all to whom these Presents shall come, Greeting:


WHEREAS James Andrew, of LaPorte County, Indiana

has deposited in the GENERAL LAND OFFICE of the United States, a Certificate of the REGISTER OF THE LAND OFFICE at LaPorte whereby it appears that full payment has been made by the said

James Andrew, according to the provisions of

the Act of Congress of the 24th of April, 1820, entitled "An Act making further provision for the sale of the Public Lands," for

the West half of the North West-quarter, and lot numbers two, of Section thirty four, in Township thirty four North, of Range nine West of the second principal Meridian, in the District of Kansas subject to salt LaPorte, Indiana, containing one hundred and thirty four and forty hundredths of an acre,



according to the official plat of the survey of the said Lands, returned to the General Land Office by the SURVEYOR GENERAL, which said tract has been purchased by the said James Andrew,

United States of America, in consideration of the Premises, and in conformity with the several acts of Congress, in each case made and provided, HAVE GIVEN AND GRANTED, and by these presents DO GIVE AND GRANT, unto the said James Andrew,

and to his heirs, the said tract above described: TO HAVE AND TO HOLD the same, together with all the rights, privileges, immunities, and appurtenances of whatsoever nature, thereto belonging, unto the said

James Andrew,

and to his heirs and assigns forever.

In Testimony Whereof, John Tyler

PRESIDENT OF THE UNITED STATES OF AMERICA, has caused these Letters to be made PATENT, and the SEAL of the GENERAL LAND OFFICE to be hereunto affixed.

GIVEN under my hand, at the CITY OF WASHINGTON, the tenth day of April

in the Year of our Lord one thousand eight hundred and forty three and of the

INDEPENDENCE OF THE UNITED STATES the Sixty seventh

BY THE PRESIDENT: John Tyler

By H. C. Eyles

Recorder of the General Land Office



THIS INDENTURE WITNESSETH

That RONALD P. HERR and GLORIA L. WEST, by Ronald P. Herr, her attorney-in-fact,

of Lake County, and State of Indiana

CONVEY & WARRANT

To MICHAEL E. HARE,

of Lake County, in the State of Indiana

for the sum of TEN AND NO/100 (\$10.00) Dollars and other valuable consideration, the following described REAL ESTATE in Lake County, in the State of Indiana, to-wit:

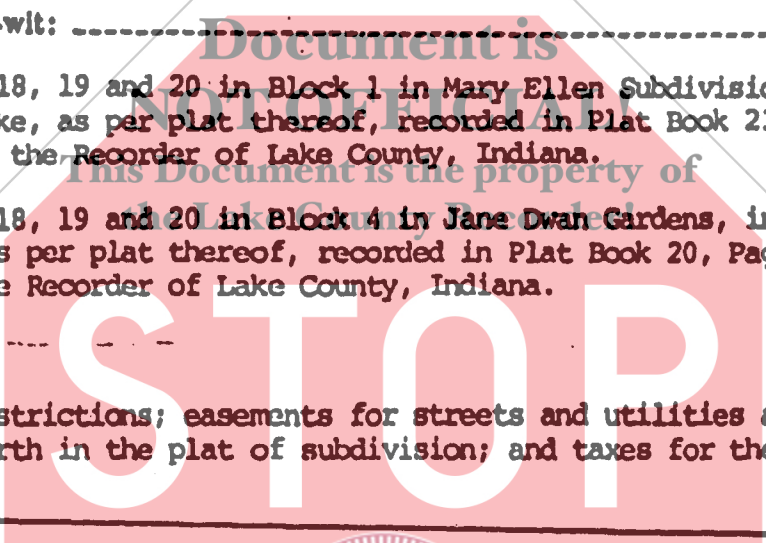
South Parcel
\* North Parcel

Parcel 1: Lots 18, 19 and 20 in Block 1 in Mary Ellen Subdivision, in the Town of Cedar Lake, as per plat thereof, recorded in Plat Book 23, Page 34, in the Office of the Recorder of Lake County, Indiana.

Parcel 2: Lots 18, 19 and 20 in Block 4 in Jane Dwan Gardens, in the Town of Cedar Lake, as per plat thereof, recorded in Plat Book 20, Page 56, in the Office of the Recorder of Lake County, Indiana.

Subject to:

Covenants and restrictions; easements for streets and utilities and building lines, as set forth in the plat of subdivision; and taxes for the year 1988.



IN WITNESS WHEREOF, The said Ronald P. Herr and Gloria L. West, by Ronald P. Herr, her attorney-in-fact,

Have hereunto set their Hands and seals this 9th day of SEPT 1988
Ronald P. Herr (SEAL) Gloria L. West (SEAL)
By: Ronald P. Herr (SEAL) Ronald P. Herr, her attorney-in fact (SEAL)

STATE OF INDIANA, Lake County, ss:

Before me, the undersigned, a Notary Public in and for said County and State, personally appeared the within named Ronald P. Herr, and Gloria L. West, by Ronald P. Herr, her attorney-in-fact, who acknowledged the execution of the foregoing Deed to be their voluntary act and deed.

WITNESS, my hand and Seal this 9th day of September 1988

My commission expires 10/19 1991 Resident of Lake County, IN Notary Public William F. Carroll

This instrument was prepared by: William F. Carroll, Attorney at Law