

**CERTIFICATE OF CORRECTION**

To amend and correct the final recorded plat of White Oak Estates of Highland, Block Four, an Addition to the Town of Highland, Lake County, Indiana, as recorded in Plat Book 83, page 21 in the Office of the Recorder of Lake County, Indiana

**DESCRIPTION:**

Westerly curve of Lot 13  
Westerly curve of White Oak Estates  
of Highland, Block Four

**RECORDED:**

185.02  
Included angle = 52° 19' 03"  
Tangent length = 162.09  
Arc Length = 301.33

**CORRECTED:**

220.29  
Included angle = 70° 38' 55"  
Tangent Length = 233.86  
Arc Length = 406.91

The eighth line of the legal description which reads as follows:  
Southwest and having a radius of 330.00 feet, an arc distance of 301.33 feet; thence North  
is corrected to read:  
Southwest and having a radius of 330.00 feet, an arc distance of 406.91 feet; thence North

STATE OF INDIANA ) §  
COUNTY OF LAKE )

I, Gary P. Torrenga, hereby certify that I am a Registered Professional Engineer and Land Surveyor licensed under the Laws of the State of Indiana, that I have prepared this Certificate of Correction for the purposes stated hereon, and that the information herein is true and correct to the best of my knowledge and belief.

Witness my hand and Seal this 25<sup>th</sup> day of November, 1997

Gary P. Torrenga  
Gary P. Torrenga, Registered Indiana Land Surveyor #S0514


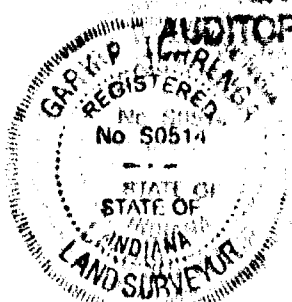

STATE OF INDIANA ) §  
COUNTY OF LAKE )

Before me, the undersigned Notary Public, in and for the County and State aforesaid, did this day appear Gary P. Torrenga, personally known to me as the same person who signed the attached certificate, and did acknowledge to me the execution of this instrument as his free and voluntary act and deed.

Witness my hand and Notarial Seal this 25<sup>th</sup> day of November, 1997

County of Residence Lake  
My Commission Expires 3-9-98  
Kristen L. Lindsey

DATE 12/8/97 BOOK PAGE:  
DOCUMENT NUMBER: 97083787  
FILED IN THE STATE OF INDIANA, COUNTY OF LAKE  
BY RECORDER MORRIS W. CARTER  
Time: 10:43:11 AM



FILED  
KEY 27-0-27-37  
DEC 08 1997  
NOTARY PUBLIC  
AUDITOR LAKE COUNTY

1100  
Su  
#15869