

97066146

STATE OF INDIANA
LAKE COUNTY
FILED FOR RECORD

97 OCT -1 AM 11:45

MORRIS W. CARTER
RECORDER

LOAN #: 1112784
POOL #: OK0897
RBMG LOAN #: 404092

STATE OF INDIANA
COUNTY OF LAKE
ASSIGNMENT OF MORTGAGE

FOR VALUE RECEIVED, the undersigned, Resource Bancshares Mortgage Group, Inc.
A Delaware Corporation
unto Bank of Oklahoma, N.A.
mortgage originated by Contour Mortgage Group, Inc.
executed by
MICHAEL J. GRECO, INDIVIDUALLY


does hereby grant, bargain, sell, convey and assign
its successors and assigns, that certain


dated 12/26/96 and recorded in the Office of the County Recorder of
LAKE County, Indiana in Document No. 96086012
BOOK/ PAGE/ recorded on 12/31/96
AND re-recorded in DOC 97004615 in BK at PG on 01/23/97


together with the debt thereby secured, the note therein described and all Interest of the undersigned in and to the
lands and property conveyed by said mortgage. This transfer is made without recourse to the undersigned.

Legal Description:
<< SEE ATTACHED >>

IN WITNESS WHEREOF, the said Resource Bancshares Mortgage Group, Inc.
has caused this instrument to be executed in its name by Peter J. Greene its
Vice President and its corporate seal is hereto affixed and attested by
W. Richburg its Assistant Secretary both of whom are thereunto duly
authorized.

ATTEST:

W. Richburg
Assistant Secretary


Resource Bancshares Mortgage Group, Inc.

Peter J. Greene
Vice President




STATE OF South Carolina
COUNTY OF Richland

I, the undersigned, a Notary Public in and for said County and said State, hereby certify that
Peter J. Greene whose name as Vice President of
Resource Bancshares Mortgage Group, Inc. A Delaware Corporation
is signed to the foregoing Assignment of Mortgage, and who is known to me, acknowledged before me on this
day that, being informed of the contents of said Assignment, s/he, as such officer and with full authority, executed
the same voluntarily for and as the act of said corporation.

GIVEN under my hand and official seal this the September 16, 1997 .


Irene S. Wooster Notary Public
My Commission Expires: 05/05/2004



Prepared by & return to:
M SHELBY
Resource Bancshares Mortgage Group, Inc.
7909 Parklane Road Suite 150 Columbia SC 29223-0000
1(800)933-2890 EXT. 4233
09/16/1997 BOK1 C90 08/97

1360
H 573989 SW
569765

LOAN NUMBER: 1112784
POOL NUMBER: OK0897
RBMG LOAN NUMBER: 404092

LEGAL DESCRIPTION:

WESTWOOD, BLOCK 4 TO THE TOWN OF MERRILLVILLE, AS RECORDED IN PLAT BOOK 81, PAGE 8, IN THE OFFICE OF THE RECORDER OF LAKE COUNTY, INDIANA, MORE PARTICULARLY DESCRIBED AS: BEGINNING AT THE SOUTHEAST CORNER OF SAID BLOCK FOUR, THENCE SOUTH 74 DEGREES 15'41" WEST, ALONG THE SOUTH BOUNDARY OF SAID BLOCK FOUR, A DISTANCE OF 33.75 FEET; THENCE NORTH 15 DEGREES 44'19" WEST, A DISTANCE OF 128.00 FEET, THENCE NORTH 74 DEGREES 15'41" EAST ALONG THE NORTH BOUNDARY OF SAID BLOCK FOUR, A DISTANCE OF 69.90 FEET; THENCE SOUTH 00 DEGREES 01'55" WEST, ALONG THE EAST BOUNDARY OF SAID BLOCK FOUR, A DISTANCE OF 133.01 FEET TO THE POINT OF BEGINNING, CONTAINING 0.152 ACRES LAKE COUNTY, INDIANA.

PARCEL II: NON-EXCLUSIVE EASEMENT OR INGRESS, AND DRIVEWAY: WESTWOOD, BLOCK 4, TO THE TOWN OF MERRILLVILLE AS RECORDED IN PLAT BOOK 81, PAGE 8 IN THE OFFICE OF THE RECORDER OF LAKE COUNTY, INDIANA, MORE PARTICULARLY DESCRIBED AS: COMMENCING AT THE SOUTHEAST CORNER OF SAID BLOCK FOUR; THENCE SOUTH 74 DEGREES 15'41" WEST, ALONG THE SOUTH BOUNDARY OF SAID BLOCK FOUR, A DISTANCE OF 20.42 FEET; TO THE POINT OF BEGINNING; THENCE CONTINUING SOUTH 74 DEGREES 15'41" WEST, A DISTANCE OF 13.335 FEET, THENCE NORTH 15 DEGREES 44'19" WEST, A DISTANCE OF 34.00 FEET, THENCE NORTH 74 DEGREES 15'41" EAST A DISTANCE OF 18.00 FEET, THENCE SOUTH 15 DEGREES 41" WEST, A DISTANCE OF 24.45 FEET TO THE POINT OF BEGINNING, ALL IN TOWN OF MERRIVILLE, LAKE COUNTY, INDIANA.