

STATE OF INDIANA  
LAKE COUNTY ARA  
FILED FOR RECORD

96 FEB 13 AM 10:11

MARGARET CLEVELAND  
RECORDER

Chicago Title Insurance Company

SATISFACTION OF  
MORTGAGE

96009640

3

Loan No. 445308-5  
Name Patricia W Johnson

After Recording Mail to  
PATRICIA JOHNSON  
6097 MARYLAND  
MERRILLVILLE IN 46410

In consideration of the payment and full satisfaction of the  
debt secured by the Mortgage executed by  
PATRICIA W. JOHNSON, DIVORCED AND NOT SINCE REMARRIED

as Mortgagor, and recorded on 12-29-94 as book number  
page number and document number 94087195  
in the Recorder's Office of LAKE County, and assigned  
to LaSalle Bank, FSB by assignment dated 12-23-94  
and recorded as document number 94087527 the undersigned hereby  
releases said mortgage which formerly encumbered the described  
real property to wit:

Legal description enclosed herewith


Commonly known as 6097 Maryland, Merrillville IN 46410

PIN Number 00000000000000

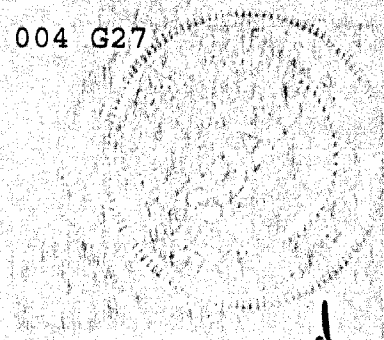
The undersigned hereby warrants that it has full right and  
authority to Release said mortgage either as original mortgagee,  
as successor in interest to the original mortgagee, or as  
attorney-in-fact under a duly recorded power of attorney.

Dated February 06, 1996

LaSalle Bank, FSB

by   
Loan Servicing Officer

RE079 004 G27



1400 pd  
SW  
CK# 169221

**SATISFACTION OF  
MORTGAGE**

**LOAN NUMBER: 445308-5  
MORTGAGOR: JOHNSON**

Unit 4-2 in Regency Park Townhomes Phase V, as per plat thereof, recorded in Plat Book 46 page 37, in the Office of the Recorder of Lake County, Indiana, and described as being a part of Phases "A", "C", "I", "J", "K", "L", "M", "N" and "P" of Lot 1 of Old Airport Addition, as per plat thereof, recorded in Plat Book 38 page 99, more particularly described as follows: Commencing at the Southwest corner of Parcel 2 in said Regency Park Townhomes - Phase V; thence North 00 degrees 15 minutes 31 seconds East 50.00 feet along the West line of said Parcel 2; thence South 89 degrees 44 minutes 29 seconds East 8.83 feet; thence North 00 degrees 15 minutes 31 seconds East, 27.27 feet, to the point of beginning; thence South 89 degrees 44 minutes 29 seconds East, 45.00 feet; thence North 00 degrees 15 minutes 31 seconds East, 21.71 feet; thence North 89 degrees 44 minutes 29 seconds West, 45.00 feet; thence South 00 degrees 15 minutes 31 seconds West, 21.71 feet, to the herein designated point of beginning.

**FOR THE PROTECTION OF THE OWNER, THIS RELEASE  
SHALL BE FILED WITH THE RECORDER OF DEEDS IN  
WHOSE OFFICE THE MORTGAGE OR DEED OF TRUST  
WAS FILED.**


**SATISFACTION OF  
MORTGAGE**

Loan Number 445308-5  
Name Patricia W Johnson

STATE OF ILLINOIS  
COUNTY OF COOK                      SS.

The undersigned, a Notary Public in and for the County and State aforesaid, does hereby certify that the person whose name is subscribed to the foregoing instrument are personally known to me to be a duly authorized officer of LaSalle Bank FSB, and that they appeared before me this day in person acknowledged that they signed and delivered the said instrument in writing, as a duly authorized officer of the said Corporation and caused the Corporate Seal of said Corporation to be affixed thereto pursuant to authority given by the Board of Directors of said Corporation as their free and voluntary act, and as the free and voluntary act and deed of said Corporation for the uses and purposes therein set forth.

Given under my hand and notarial seal February 06, 1996

  
Notary Public

PREPARED BY:  
Doreen Barbieri  
LaSalle Talman Home Mortgage Corporation  
4242 N. Harlem Avenue  
Norridge, Illinois 60634

RE209 005 G27

