

95 SEP 22 AM 8:45

MARGARETTE CLEVELAND
RECORDER

95056961

SEE ATTACHED LEGAL

mkv
al

**Assignment of Mortgage/Deed of Trust/
Deed to Secure Debt**


**POOL
LOAN**

**7007
0034418**

For value received, Independence One Mortgage Corporation, a Michigan Corporation, 300 Galleria
Officentre, Suite 201, Southfield, MI 48034, hereby sells, assigns and transfers to:


Norwest Mortgage, Inc., a Minnesota Corporation, 405 S. W. Fifth Street, Des Moines, IA 50309

its successors and assigns, all its right, title and interest in and to a certain mortgage/deed of trust/deed to
secure debt executed by **DAVID CARTER, divorced and not remarried**



and bearing date the 31 day of October A. D., 19 75
and recorded in the office of the Recorder of LAKE County,
State of Indiana In Book _____
at Page _____ as Document No. 324518 on the
06 day of November A. D., 19 75.

Signed this 30th day of September A. D., 1994
Independence One Mortgage Corporation



Jason Callahan
Jason Callahan
Authorized Signer


State of Minnesota)
)ss
County of Hennepin)

On this 30th day of September A. D., 1994, before me a Notary Public, personally appeared Jason
Callahan, to me known, who being duly sworn, did acknowledge that he/she is an Authorized
Signer of Independence One Mortgage Corporation, a Michigan Corporation, and that said instrument
was signed on behalf of said corporation.

Alaine Scoles
Notary Public

Prepared by: Tamela Gast
Norwest Bank Minnesota
1015 Tenth Avenue SE
Minneapolis, MN 55414

Return to: Tamela Gast
Norwest Bank Minnesota
Post Office Box 514
Minneapolis, MN 55480



Handwritten mark

Handwritten mark

**Document is
NOT OFFICIAL!**

**This Document is the property of
the Lake County Recorder!**

.. INDIANA, IN 1910.

ALL THAT PART OF LOTS 12 AND 13 LYING WEST OF A LINE DRAWN FROM A POINT
IN THE NORTHERLY LINE OF LOT 13, 1 FOOT WEST OF THE NORTHEAST CORNER,
MEASURED ALONG THE NORTHERLY LINE THEREOF, TO A POINT IN THE SOUTHERLY
LINE OF LOT 13, 5 FEET WEST OF THE SOUTHEAST CORNER OF SAID LOT 13,
MEASURED ALONG THE SOUTHERLY LINE THEREOF, AND LYING EAST OF A LINE DRAWN
FROM A POINT IN THE NORTHERLY LINE OF LOT 12, 5 FEET EAST OF THE NORTHWEST
CORNER OF SAID LOT 12, MEASURED ALONG THE NORTHERLY LINE THEREOF TO A
POINT IN THE SOUTHERLY LINE OF LOT 12, 10 FEET EAST OF THE SOUTHWEST
CORNER OF SAID LOT 12, MEASURED ALONG THE SOUTHERLY LINE THEREOF, IN BLOCK
"I" IN GARY BEACH 2ND SUBDIVISION, IN THE CITY OF GARY, AS PER PLAT
THEREOF, RECORDED IN PLAT BOOK 21 PAGE 58, IN THE OFFICE OF THE RECORDER
OF LAKE COUNTY, INDIANA.



Pool 7067
Loan 883445