


SEE ATTACHED LEGAL

95055752

STATE OF MINNESOTA
FILED
55 SEP 19 AM 9:30
RECORDED


LN
Assignment of Mortgage/Deed of Trust/ POOL 402900
Deed to Secure Debt LOAN 3508285


For value received, Independence One Mortgage Corporation, a Michigan Corporation, 300 Galleria
Officentre, Suite 201, Southfield, MI 48034, hereby sells, assigns and transfers to:
Norwest Mortgage, Inc., a Minnesota Corporation, 405 S. W. Fifth Street, Des Moines, IA 50309
its successors and assigns, all its right, title and interest in and to a certain mortgage/deed of trust/deed to
secure debt executed by EDWARD J SIKORA, A MARRIED MAN



and bearing date the 07 day of July A. D., 19 94
and recorded in the office of the Recorder of LAKE County,
State of Indiana In Book
at Page as Document No. 94050511 on the
13 day of July A. D., 19 94.


Signed this 30th day of September A. D., 1994
Independence One Mortgage Corporation



By 
Chris Johnson
Authorized Signer

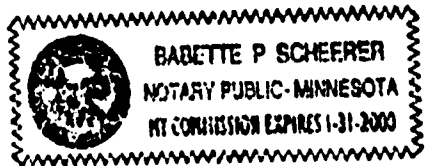
State of Minnesota }
 }ss
County of Hennepin}

On this 30th day of September A. D., 1994, before me a Notary Public, personally appeared Chris
Johnson, to me known, who being duly sworn, did acknowledge that he/she is an Authorized
Signer of Independence One Mortgage Corporation, a Michigan Corporation, and that said instrument
was signed on behalf of said corporation.


Notary Public

Prepared by: Tamela Gast
Norwest Bank Minnesota
1015 Tenth Avenue SE
Minneapolis, MN 55414

Return to: Tamela Gast
Norwest Bank Minnesota
Post Office Box 514
Minneapolis, MN 55480



1250

Pool: 402900
LAN: 3508285

Document is
NOT OFFICIAL!

This Document is the property of
the Lake County Recorder!

STOP

PART OF THE NE 1/4 OF THE SW 1/4 OF SECTION 16, TOWNSHIP 36 NORTH,
RANGE 7 WEST OF THE 2ND P.M., IN THE CITY OF LAKE STATION, LAKE
COUNTY, INDIANA, DESCRIBED AS FOLLOWS: BEGINNING AT A POINT ON THE
NORTH LINE OF THE NE 1/4 OF THE SW 1/4 OF SAID SECTION 16 WHICH IS
970 FEET WEST OF THE NORTHEAST CORNER OF THE NE 1/4 OF THE SW 1/4,
SAID POINT OF BEGINNING BEING ON THE EASTERLY LINE OF DEEP RIVER;
THENCE EAST ALONG THE NORTH LINE OF SAID NE 1/4 OF THE SW 1/4 455.9
FEET TO A POINT WHICH IS 806.3 FEET EAST OF THE NORTHWEST CORNER OF
THE SAID NE 1/4 OF THE SW 1/4; THENCE SOUTH AT RIGHT ANGLES TO THE
NORTH LINE OF THE SAID NORTHEAST 1/4 OF THE SW 1/4 208.75 FEET; THENCE
EAST 18.45 FEET TO A POINT WHICH IS 498.5 FEET WEST OF THE EAST LINE
OF THE SAID NE 1/4 OF THE SW 1/4; THENCE SOUTH 158.75 FEET TO A POINT WHICH
IS 500.84 FEET WEST OF THE EAST LINE OF THE SAID NE 1/4 OF THE SW 1/4;
THENCE WEST AND PARALLEL TO THE NORTH LINE OF THE SAID NE 1/4 OF THE
SW 1/4 202 FEET MORE OR LESS TO THE EASTERLY LINE OF DEEP RIVER;
THENCE NORTHWESTERLY ALONG THE EASTERLY LINE OF DEEP RIVER TO THE
POINT OF BEGINNING, EXCEPTING THEREFROM THE EAST 178.9 FEET OF THE
NORTH 23 FEET OF THE ABOVE DESCRIBED PARCEL.