

95055742

95 SEP 19 AM 9:37

MARGARETTE HENDLAND
RECORDER

10 N
IDH

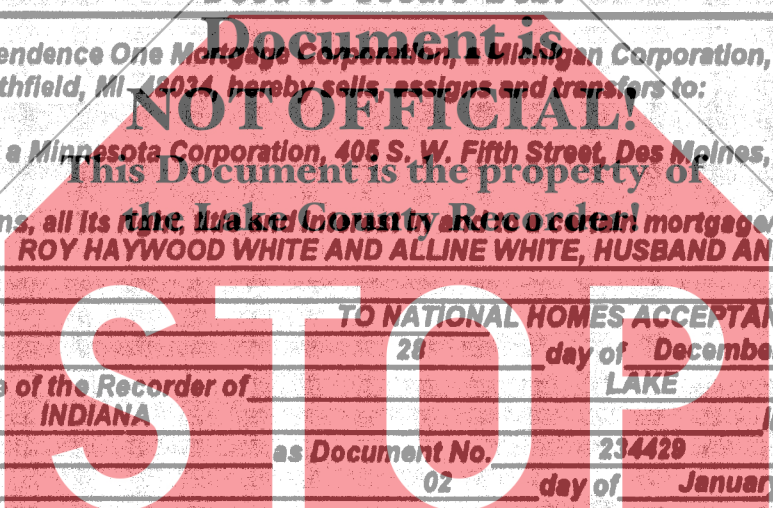
**Assignment of Mortgage/Deed of Trust/
Deed to Secure Debt**

**POOL LOAN 3638
8826170**

For value received, Independence One Mortgage Corporation, a Michigan Corporation, 300 Galleria
Officentre, Suite 201, Southfield, MI 48034, hereby sells, assigns and transfers to:


Norwest Mortgage, Inc., a Minnesota Corporation, 405 S. W. Fifth Street, Des Moines, IA 50309

its successors and assigns, all its right, title and interest in and to certain mortgage/deed of trust/deed to
secure debt executed by **ROY HAYWOOD WHITE AND ALLINE WHITE, HUSBAND AND WIFE**



and bearing date the 28 day of December A. D., 19 73
and recorded in the office of the Recorder of LAKE County,
State of INDIANA In Book _____
at Page _____ as Document No. 234429 on the
02 day of January A. D., 19 74.

Signed this 30th day of September A. D., 1994
Independence One Mortgage Corporation




By Jason Callahan
Jason Callahan
Authorized Signer

State of Minnesota)
)ss
County of Hennepin)

On this 30th day of September A. D., 1994, before me a Notary Public, personally appeared Jason
Callahan, to me known, who being duly sworn, did acknowledge that he/she is an Authorized
Signer of Independence One Mortgage Corporation, a Michigan Corporation, and that said instrument
was signed on behalf of said corporation.

Notary Public



Prepared by: Tamela Gast
Norwest Bank Minnesota
1015 Tenth Avenue SE
Minneapolis, MN 55414

Return to: Tamela Gast
Norwest Bank Minnesota
Post Office Box 514
Minneapolis, MN 55480

1200

Pool # 3635

Loan # 8826170

Legal:

Document is NOT OFFICIAL
This Document is the property of the Lake County Recorder

Lot 1, except that part lying north of a line described as follows:
Commencing at a radius point found at the intersection of the center
line of East 4th Avenue and the Southwesterly line of Lot 1 projected
Northerly; thence southeasterly in a straight line from said radius
point to a point on the line of Lot 1 where the point is 42.12 feet
North of the Southeast corner of said Lot 1 in Block "G" in Re-Sub-
division in Miller Dunes Addition to Gary, as per plat of said re-
subdivision, recorded in Plat Book 25 page 16 in the Office of the
Recorder of Lake County, Indiana.

