

SEE ATTACHED LEGAL

95055066

vn  
Jed

Assignment of Mortgage / Deed of Trust / POOL  
Deed to Secure Debt LOAN

815927  
1860445


For value received, Independence One Mortgage Corporation, a Michigan Corporation, 300 Galleria  
Officentre, Suite 201, Southfield, MI 48034, hereby sells, assigns and transfers to:

Norwest Mortgage, Inc., a Minnesota Corporation, 165 S.W. Fifth Street Des Moines, IA 50309

its successors and assigns, all its right, title and interest in and to a certain mortgage/deed of trust/deed to  
secure debt executed by MELISSA M. NOVOTNY, A SINGLE WOMAN

To Independence One Mortgage Corporation, a Michigan corporation  
and bearing date the 27 day of August A. D. 1993  
and recorded in the office of the Recorder of LAKE County,  
State of INDIANA In Book  
at Page as Document No. 93056715 on the  
30 day of August A. D., 1993.

Signed this 30th day of September A. D., 1994  
Independence One Mortgage Corporation



Tamela Gast  
Assistant Secretary


State of Minnesota }  
                          }ss  
County of Hennepin }

On this 30th day of September A. D., 1994, before me a Notary Public, personally appeared Tamela  
Gast, to me known, who being duly sworn, did acknowledge that he/she is an Assistant  
Secretary of Independence One Mortgage Corporation, a Michigan Corporation, and that said instrument  
was signed on behalf of said corporation.

[Signature]  
Notary Public


Prepared by: Tamela Gast  
Norwest Bank Minnesota  
1015 Tenth Avenue SE  
Minneapolis, MN 55414

Return to: Tamela Gast  
Norwest Bank Minnesota  
Post Office Box 514  
Minneapolis, MN 55480



STATE OF INDIANA  
LAKE COUNTY  
FILED FOR RECORD

95 SEP 18 AM  
MARGARET  
RECORDER



Handwritten mark resembling an arrow pointing up and to the right.

Handwritten initials 'RS'.

Pool: 815927  
Loan: 1860445

1860445

**Document is  
NOT OFFICIAL!**

**This Document is the property of  
the Lake County Recorder!**

**STOP**

PARCEL 16-3 BEING A PART OF PHASE G LOT 1, OLD AIRPORT ADDITION, IN THE TOWN OF MERRILLVILLE, AS PER PLAT THEREOF, RECORDED IN PLAT BOOK 38 PAGE 99, IN THE OFFICE OF THE RECORDER OF LAKE COUNTY, INDIANA, MORE PARTICULARLY DESCRIBED AS COMMENCING AT THE SOUTHWEST CORNER OF SAID LOT 1; THENCE SOUTH 89 DEGREES 44 MINUTES 50 SECONDS EAST ALONG THE SOUTH LINE OF LOT 1, A DISTANCE OF 134.67 FEET; THENCE NORTH 36 DEGREES 15 MINUTES 10 SECOND EAST A DISTANCE OF 581.16 FEET; THENCE NORTH 53 DEGREES 44 MINUTES 50 SECONDS WEST A DISTANCE OF 249.53 FEET; THENCE NORTH 53 DEGREES 49 MINUTES 59 SECONDS WEST A DISTANCE OF 99.46 FEET TO THE POINT OF BEGINNING; THENCE CONTINUING NORTH 53 DEGREES 49 MINUTES 59 SECONDS WEST, 24.29 FEET; THENCE NORTH 36 DEGREES 10 MINUTES 01 SECONDS EAST, 45.00 FEET; THENCE SOUTH 53 DEGREES 49 MINUTES 50 SECONDS EAST, 24.29 FEET; THENCE SOUTH 36 DEGREES 10 MINUTES 01 SECONDS WEST, 45.00 FEET TO THE POINT OF BEGINNING.