

2 LEGAL: SEE ATTACHED

95003311

STATE OF INDIANA
LAKE COUNTY
FILED FOR RECORD

95 JAN 19 AM 9:02

AMASA G. COLBY
CHIEF DEP. RECORDER

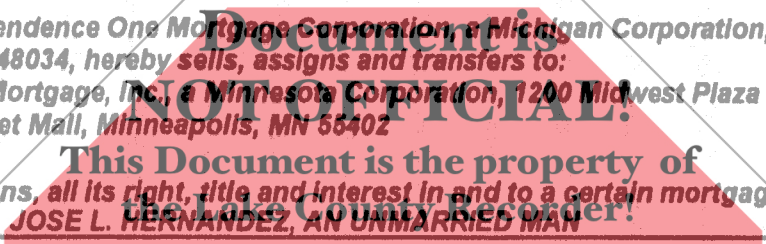
**Assignment of Mortgage/Deed of Trust/
Deed to Secure Debt**

**POOL
LOAN**

**334665
1845161**

For value received, Independence One Mortgage Corporation, a Michigan Corporation, 300 Galleria Office Centre, Suite 201, Southfield, MI 48034, hereby sells, assigns and transfers to:

Norwest Mortgage, Inc., a Minnesota Corporation, 1200 Midwest Plaza West, 801 Nicollet Mall, Minneapolis, MN 55402



its successors and assigns, all its right, title and interest in and to a certain mortgage/deed of trust/deed to secure debt executed by **JOSE L. HERNANDEZ, AN UNMARRIED MAN**

and bearing date the 28 day of May A. D., 19 93
and recorded in the office of the Recorder of LAKE County,
State of Indiana In Book _____
at Page _____ as Document No. 93035689 on the
02 day of June A. D., 19 93.

Signed this 30th day of September A. D., 1994
Independence One Mortgage Corporation
a Michigan corporation


By 
Devin McKeever
Authorized Officer


State of Minnesota }
 }ss
County of Hennepin }

On this 30th day of September A. D., 1994, before me a Notary Public, personally appeared Devin McKeever, to me known, who being duly sworn, did acknowledge that he is an Authorized Officer of Independence One Mortgage Corporation, a Michigan Corporation, and that said instrument was signed on behalf of said corporation.


Notary Public

Prepared by and return to:
Norwest Bank Minnesota
1015 Tenth Avenue SE
Minneapolis, MN 55414

 GINA R. VILLARREAL
NOTARY PUBLIC-MINNESOTA
HENNEPIN COUNTY
My Commission Expires May 16, 1999



POOL # 334665
LOAN # 1845161

PART OF THE NORTHWEST QUARTER OF THE NORTHWEST QUARTER OF SECTION 5, TOWNSHIP 36 NORTH, RANGE 9 WEST OF THE 2ND P.M., IN THE CITY OF HAMMOND, LAKE COUNTY, INDIANA, DESCRIBED AS FOLLOWS: BEGINNING AT A POINT ON THE EAST LINE, 100 FEET SOUTH OF THE NORTHEAST CORNER THEREOF THENCE WEST PARALLEL TO THE NORTH LINE THEREOF 109.45 FEET; THENCE SOUTH PARALLEL TO THE EAST LINE THEREOF 20 FEET; THENCE WEST PARALLEL TO THE NORTH LINE THEREOF 35 FEET; THENCE SOUTH PARALLEL TO THE EAST LINE THEREOF, 30 FEET; THENCE EAST PARALLEL TO THE NORTH LINE THEREOF 144.45 FEET, TO THE EAST LINE THEREOF; THENCE NORTH ALONG THE EAST LINE THEREOF 50 FEET, TO THE PLACE OF BEGINNING.



NOTARY PUBLIC-MINNESOTA
HENNEPIN COUNTY
My Commission Expires May 16, 1999