

476644 uca

SATISFACTION OF MORTGAGE


This Certifies, That a certain Mortgage executed by CALUMET NATIONAL BANK, as Trustee.....
under a Trust Agreement dated January 3, 1980 and known as Trust No. P-2596.....
to BANK ONE, MERRILLVILLE, NA

on 5th day of October 19 92 calling for \$111,632.86 and recorded
Doc. #92081137 in Mortgage Record No. page Lake County.
Also: Conditional Assignment of Rentals dated 10-05-92 and recorded 12-2-92 as
State of Indiana, has been fully paid and satisfied, and the same is hereby released. Doc. #92081138.

WITNESS our hand, s. and seal, s. this 28th day of October 19 94

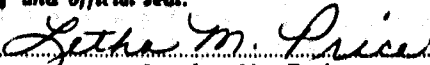
ATTEST:

Gabe Szoke, Vice President


BANK ONE, MERRILLVILLE, NA

Peggy Church, Vice President

State of Indiana, Lake County, ss:

Before me, the undersigned, a Notary Public in and for said County, this 28th
day of October 19 94, personally appeared Peggy
Church, Vice President and Gabe Szoke, Vice President and as
such officers for and on behalf of said bank
acknowledged the execution of the annexed satisfaction of mortgage.

Witness my Hand and official seal.
 Letha M. Price Notary Public.

This instrument prepared by: My Commission expires 8-20-95 Letha M. Price
Peggy Church County of Residence: Porter



Chicago Life Insurance Company

- SEE ATTACHED LEGAL DESCRIPTION -

STATE OF INDIANA
LAKE COUNTY
FILED
OCT 28 1994
P.M. 2:57
CLERK OF SUPERIOR COURT
MERRILLVILLE, IN

1000 ct

920811

1 (1/2)

All that part of the East 1/2 of the Northeast 1/4 of Section 10, Township 35 North, Range 8 West of the 2nd Principal Meridian, Lake County, Indiana, lying Easterly and South of I-65 right-of-way, except the South 33 feet thereof, and also except that part platted as McDonald's Mississippi Avenue Subdivision recorded in Plat Book 66 page 19 and also except that part platted as Opportunity Subdivision Unit One, recorded in Plat Book 66 page 29, in the Office of the Recorder of Lake County, Indiana.

PARCEL II: Easement for sanitary and storm sewer and other incidental purposes contained in grant from George W. Gannon, et al, to Lake County Trust Company, as Trustee under Trust No. 1684, and to its successors and assigns, dated May 11, 1971 and recorded June 1, 1971 as Document No. 101633 over upon and across the following described real estate; The Easterly 25 feet by parallel lines of the Southeast 1/4 of the Southeast 1/4 of Section 3, Township 35 North, Range 8 West of the Second Principal Meridian, excepting there from that part taken by Condemnation proceedings in the Lake Circuit Court, Crown Point, Indiana, in Cause No. C-64-1259. Grantors reserve the right to relocate said easement.

This Document is the property of
the Lake County Recorder!

STOP

