

92036864

FILED


CERTIFICATE OF CORRECTION

JUN 09 1992

KEY 28-553-1
Claude A. Foreit

This Certificate is prepared to correct the final recorded plat of Foreit Addition to the Town of Munster as recorded in Plat Book 72, page 39 in the Office of the Recorder of Lake County, Indiana, to wit:

- The legal Description which reads in part as follows:
 . . . thence East 326.36 feet to a point which is 763.41 feet North of the South line of said Section; . . .
 is corrected to read:
 . . . thence East 326.36 feet to a point which is 768.41 feet North of the South line of said Section; . . .
- The dimension along the South property line is shown as 326.36 feet, it should be 326.27 feet.
- The Owners Certification and Notarization misspelled the owners name, Claud A. Foreit. The correct spelling is Claude A. Foreit.



STATE OF INDIANA) SS
COUNTY OF LAKE)

I, Gary P. Torrenga do hereby certify that I am a Registered Professional Engineer and Land Surveyor licensed under the laws of the State of Indiana and that this Certificate of Correction was completed by me on this 8th day of June, 19 92.

TORRENGA ENGINEERING, INC.

Gary P. Torrenga

Gary P. Torrenga, - Registered P.E. #18376 and L.S. #S0514



STATE OF INDIANA) SS
COUNTY OF LAKE)

I the undersigned Notary Public, in and for the County and State aforesaid, do hereby certify that Gary P. Torrenga has personally appeared before me and acknowledged that he has signed and certified the aforesaid Certificate of Correction.

Witness my hand and Notarial Seal this 8th day of June, 19 92.

My Commission expires: 2-13-92
County of Residence : Lake

Buck A. Enckel
Notary Public



B + J Construction
3026 - 45th St
Attland IL 322

CC580 1500