

DEED FROM LAND TRUSTEE  
TRUSTEE'S DEED

1-73-1

096870

This Indenture Witnesseth,

INB National Bank fka

that Lowell National Bank, as Trustee, under the provision of a Trust

Agreement dated June 29th, 1988, and known as Trust Number 314

hereby grant, bargain, sell and convey to:

Robert W. Matter, Jr. and Judy Matter, husband and wife  
8407 W. 173rd Ave - Lowell, In.

of Lake County, State of Indiana, for and in consideration of the  
Ten and 00/100 Dollars

and other good and valuable consideration, the receipt of which is hereby acknowledged, the following described real estate  
in Lake County, State of Indiana, to-wit:

See attached sheet for legal description.

Property contains the improvements.

Subject to the following restrictions:

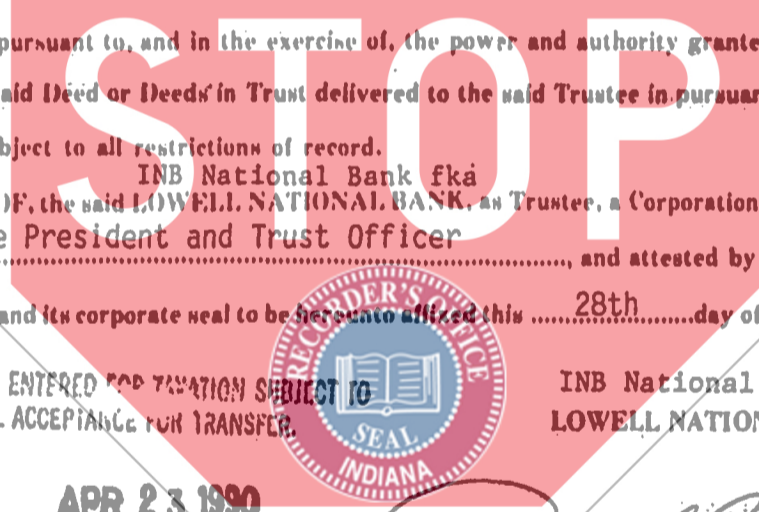
Taxes for 1989 and subsequent years, highways and legal right of ways, ditches and drains, easements

Document is NOT OFFICIAL!  
This Document is the property of the Lake County Recorder!

APR 24 12 00 PM 1990  
RECORDED  
STATE OF INDIANA  
FILED FOR RECORD

STATE OF INDIANA  
FILED FOR RECORD

This Deed is executed pursuant to, and in the exercise of, the power and authority granted to and vested in the said Trustee by the terms of said Deed or Deeds in Trust delivered to the said Trustee in pursuance of the Trust Agreement above mentioned, and subject to all restrictions of record.





IN WITNESS WHEREOF, the said LOWELL NATIONAL BANK, as Trustee, a Corporation, has caused this Deed to be signed by its Vice President and Trust Officer, and attested by its Trust Officer, and its corporate seal to be hereunto affixed this 28th day of March 1990.

DULY ENTERED FOR TAXATION SUBJECT TO FINAL ACCEPTANCE FOR TRANSFER.

INB National Bank fka  
LOWELL NATIONAL BANK AS TRUSTEE

APR 23 1990



ATTEST:

Christine Jensen  
Trust Officer  
INDIANA

By Donald L. Hawkins  
Vice President and Trust Officer

STATE OF INDIANA, COUNTY OF LAKE

Before me, a Notary Public, in and for said County and State, this 28th day of March 1990, personally appeared Donald L. Hawkins and

Christine Jensen of LOWELL NATIONAL BANK, who acknowledged the execution of the foregoing instrument as the free and voluntary act of said corporation, and as their free and voluntary act, acting for such corporation, as Trustee.

GIVEN under my hand and notarial seal this 28th day of March 1990.

Phyllis J. Lister  
Phyllis J. Lister  
County of Residence LAKE



My Commission Expires: 7-2-93

This instrument was prepared by RICHARD A. ZUNICA

001401

The West Half of the Northeast Quarter and the East Half of the Northwest Quarter of Section 22, Township 33 North North, Range 9 West of the 2nd P.M. except the following described parcel:

Part of the West Half of the Northeast Quarter and the East Half of the Northwest Quarter, of Section 22, Township 33 North, Range 9 West of the Second Principal Meridian and being more particularly described as follows: Commencing at the Northwest corner of said Section 22; thence South  $88^{\circ} 29' 21''$  East along the North line of said Section 22, a distance of 1,329.72 feet to the Northwest corner of the East Half of the Northwest Quarter of said Section 22, said point also being the point of beginning; thence continuing along the last described line, a distance of 2,089.44 feet to a point which lies 570.00 feet West of the East line of the West Half of said Section 22; thence South  $0^{\circ} 03' 39''$  East along said 570 foot parallel line, 2,657.09 feet, to a point which lies on the South line of the North Half of said Section 22, thence North  $88^{\circ} 29' 54''$  West along the last described line, a distance of 2,083.78 feet to a point which lies on the West line of the East Half of the Northwest Quarter of said Section 22; thence North  $00^{\circ} 10' 57''$  West along the last described line, a distance of 2,657.59 feet to the point of beginning,

