

EXHIBIT "A"

WX 4969


E LINE SEC 33-35-9

PARRISH AVE

MAGINOT FARM


883'

JOE + GAYLE
SMITKA



125'


JOE + FLORENCE
MAGINOT



83'

W. LINE
NE 1/4 SE 1/4
SEC 33-35-9


GEO + DOROTHY
MAGINOT



112'

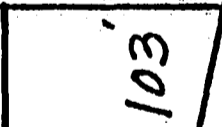
96'

JAMES +
LORRAINE
SMITKA



94'

LAKE CO.
TRUST




103'

175'

N. LINE OF 22.34 ACRES

SW 1/4 NE 1/4 SEC 33-35-9



P 85586
ST. JOHN