

76108

THIS FORM HAS BEEN PREPARED BY THE ALLEN COUNTY INDIANA BAR ASSOCIATION FOR USE BY LAWYERS ONLY. THE SELECTION OF A FORM OF INSTRUMENT, FILLING IN BLANK SPACES, STRIKING OUT PROVISIONS, AND INSERTION OF SPECIAL CLAUSES, CONSTITUTES THE PRACTICE OF LAW AND SHOULD BE DONE BY A LAWYER.


✓ 76108

Document is
RELEASE OF MECHANIC'S LIEN
NOT OFFICIAL!


For a valuable consideration, the receipt whereof is hereby acknowledged, a certain Mechanic's Lien existing in favor of David E. McDaniel Co., Inc. and against Muncer Health Services Co., a Co-Partnership on the following real estate, to-wit:

(See attached sheet for legal description)

a written notice of an intention to hold which lien was filed in the office of the Recorder of Lake County, State of Indiana and recorded on page in Mechanic's Lien Record No. 67180 in said county is hereby declared fully satisfied and released this 15th day of October, 19 76



BY: John M. Lyons
John M. Lyons, Its Vice-President



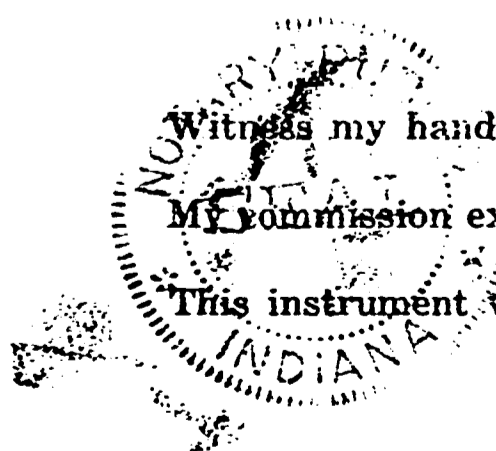
STATE OF INDIANA
LAKE COUNTY
FILED FOR RECORD
OCT 15 9 31 AM '76
ANDREW J. HICENKO
RECORDER

J (Seal)

State of Indiana Porter County, SS:
Before me Patricia D. Mockler a Notary Public in and for said County and State, this 15th day of October, 19 70. Personally appeared John M. Lyons and acknowledged the execution of the above and foregoing release.

Witness my hand and official seal. Patricia D. Mockler Notary Public.
PATRICIA D. MOCKLER
My Commission Expires: My Commission Expires Nov. 1, 1971

This instrument was prepared by John M. Lyons, Attorney at Law.
19 Lincolnway
Valparaiso, Ind. 46383



76108

Legal Description to be attached to Release of Mechanic's Lien
from David E. McDaniel Co., Inc. to Muncie Health Services Co.

Part of the West $\frac{1}{4}$ of the NE $\frac{1}{4}$ of Section 6, Township 36 North,
Range 9 West of the 2nd P.M. commencing at a point 657.20 feet
North of the East and West centerline of said Section 6 and 50
feet East of the North and South centerline of said section
(said point being on the East line of Columbia Avenue as now
laid out) thence South 61 degrees 0 minutes East 299.56 feet
to a point, thence North on a curve convex to the East having
a radius of 570 feet, the center of which curve is located
830.325 feet North and 160.72 feet West of the center of said
Section 6 a distance of 675.76 feet, thence South 61 degrees
0 minutes West a distance of 299.56 feet to a point on the East
line of Columbia Avenue, thence South along said East line of
Columbia Avenue to the point of beginning, located in the City
of Hammond, Lake County, Indiana.

